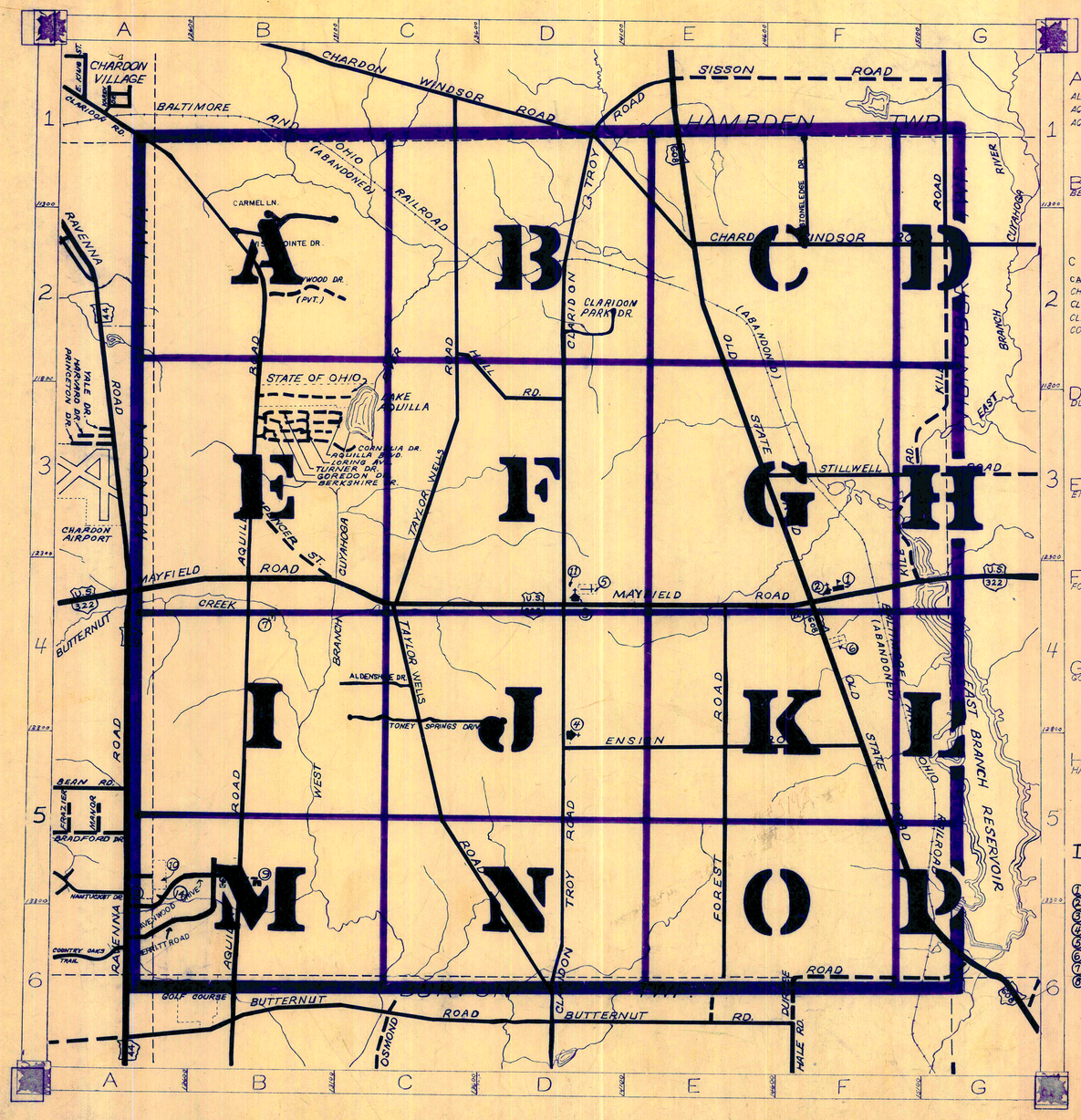

ROAD INDEX

A
ALDENSHIRE DR. C4
AQUILLA BLVD. C3
AQUILLA RD. A1-B6

B
BERKSHIRE DR. B3

C
CARMEL LANE: A 1-2
CHARDON WINDSOR RD. D1-G2
CLARIDON PARK DR. D2
CLARIDON TROY RD. D1-D6
CORNELIA DR. (PVT) B3

D
DURKEE RD. F6-G6

E
ENSIGN RD. D5-F5

F
FOREST RD. E4-E6

G
GOREDON DR. (PVT) B3

H
HALL RD. C2-D3

I
I cont'
J
K
KILE RD. F4-G1
L
LORING AVE. (PVT) B3
M
MAYFIELD RD. A4-G4
MEADOWWOOD DR (PVT) B2
MERRITT RD. A6
N
O
OLD STATE RD. E1-G6
P
Q
R
RAVENWOOD DR A6
S
SPENCER ST. B3-B4
STILLWELL RD. F3-G3
STONELEDGE DR. F1-F2
STONEY SPRINGS DR. C4
T
TAYLOR WELLS RD. C1-D6
TURNER DR. (PVT) B3
U
V
VISTA POINTE DR 6 B 1-2
W
X
Y
Z

1. CLARIDON ELEMENTARY SCHOOL
2. EAST CLARIDON METHODIST CHURCH
3. THE FIRST CONGREGATIONAL CHURCH
4. CHRISTIAN MISSIONARY ALLIANCE CH.
5. CLARIDON CENTER CEMETERY
6. EAST CLARIDON CEMETERY
7. WEST CLARIDON CEMETERY
8. GEAUGA COUNTY HOME CEMETERY
9. PLEASANT HILL COUNTY HOME
10. GEAUGA COUNTY COMM. HOSPITAL
11. CLARIDON TOWN HALL
12. U.S. POST OFFICE (CLARIDON)
13. GEAUGA COUNTY SAFETY CENTER
14. GEAUGA COUNTY WELFARE DEPT.
15.
16.

CLARIDON TOWNSHIP

0 5 10 15 20

SCALE = 1" = 2000'

ROBERT L. PHILLIPS
GEAUGA COUNTY ENGINEER

UNPAVED ROAD
PAVED ROAD
RAILROAD
TOWNSHIP LINE

CLARIDON TOWNSHIP

SCALE 1"= 300'

JAN 1, 1997

A	B	C	D
E	F	G	H
I	J	K	L
M	N	O	P

TOWNSHIP 1 — TOWNSHIP 2 — TOWNSHIP 3 — MUNSON TOWNSHIP

HOLMES

TRACT

GEAUGA CO. Bd. of Co. COMM.

SWAMP

AQUILLA ROAD

CARMEL LANE

MEADOWWOOD DRIVE (PRIVATE)

VISTA POINTE DRIVE

MARSH LANE

RIVER OAKS INVEST. CO. 1011-1173 VISTA POINTE SUB. Vol 23-78

MEADOWWOOD ESTATES SUB. Vol. 11-P. 62

NEW PLAT Vol. 15-128

AMENDED PLAT Vol 12-135

LEADER'S MOBILE HOME COMMUNITY 1087-927 1-8-97

PARCEL #3 48.29 Ac. — LEADER'S MOBILE HOME COMMUNITY 1087-927 1-8-97

PARCEL #4 11.33 Ac. H-9 A.C.

PARCEL #5 6.5 Ac.

PARCEL #6 40 Ac.

PARCEL #1 40 Ac.

PARCEL #1 CONT 1.96 Ac.

PARCEL #2 28.70 Ac.

PARCEL #3 9.714 Ac.

PARCEL #4 10.17 Ac.

PARCEL #5 21.80 Ac.

PARCEL #6 21 Ac.

PARCEL #7 21 Ac.

PARCEL #8 10 Ac.

PARCEL #9 5.30 Ac.

PARCEL #10 1.424 Ac.

PARCEL #11 1.424 Ac.

PARCEL #12 1.424 Ac.

PARCEL #13 1.424 Ac.

PARCEL #14 1.424 Ac.

PARCEL #15 1.424 Ac.

PARCEL #16 1.424 Ac.

PARCEL #17 1.424 Ac.

PARCEL #18 1.424 Ac.

PARCEL #19 1.424 Ac.

PARCEL

HAMBDEN TOWNSHIP

HOLMES

EAST SEC. 1

TRACT SEC. 2

SURVEY SEC. 3

CLARIDON TOWNSHIP

SCALE 1" = 300'

JAN 1, 1997

A	B	C	D
E	F	G	H
I	J	K	L
M	N	O	P

RELATIVE REPRESENTATION

* Inadequate description

✓ indicates survey on file with tax map dept.

H.F. & C. BLATNIK JR. 952-462 15.65 A

550-960 728-695 H. & M. BLATNIK 10.65A

B.L. & S.L. GLETT 856-758 10.10 A

513-319 L.W. & K.A. CONNER 742-737 41.13 Ac.

881-1280 734-1037 424-63 5.12 A D. Jeavons

898-1209 900-647 28.78 Ac.

523-967 1.50A W. & K. PITKIN

928-1016 1.5A M. DAVIS

342-324 734-85 1.5A O.R. DAVIS

F.R. & K. KINGZETT 928-1016 6.62A PARCEL #2

F.A. BROWN, SR. 932-1103

762-510 3.0Ac. B.J. & R.W. HANTAK

D.M. BRINING 4.18A 835-144

40.0 Ac.

409-863 380-1283 864-12446 51.07A.

R.E. Gardner E.W. Gardner R.E. Gardner JR

C.C. & M.M. MARKLE 782.962

246-519 852-1032 P. BALEGA et al. 21.8 AC

W.K. RIFFETT

D.W. & G. BREHM 1036-658 6.67Ac

G.R. & D.L. KOCH 717-24 2.99 Ac.

520-294 599-769 853-147 16.66 A R.J. FLAHERTY

16.67 Ac. T.J. & R. CONKEY 987-336

R & D. RUA 576-381

D.W. & R.A. LEONETTI 975-1285 4Ac. 30.23Ac.

.79 A (W.C. Mader 603-1083) T.J. & E.M. BERMAN TRUSTEES 846-770 895-1086 1065-136 7.73Ac.

576-54 1053-248 1327 Ac. 665-208 925-1216 T. & T. BERMAN-TIE

G.A. & S.J. THOSS 1016-931

531-1097 1Ac 4Ac. J. & S. BULLOCK 10 A.

T. & E. BERMAN 556-622 6.294 Ac.

T. & E. BERMAN 556-622 1.46 Ac.

T. & E. BERMAN 556-622 2.114 Ac. 665-268

T. & E. BERMAN 556-622 3.04 Ac. 665-268

T. & E. BERMAN 556-622 1.46 Ac. 665-268

T. & E. BERMAN 556-622 1.46 Ac. 665-268

565-180 T. & E. BERMAN 556-622 1.46 Ac. 665-182

T. & E. BERMAN 556-622 1.46 Ac. 665-182

T. WADSWORTH S. BERMAN

T. & E. BERMAN 556-622 6.294 Ac.

1053-248 1327 Ac. 665-208 925-1216 T. & T. BERMAN-TIE

CLARIDON TOWNSHIP

SCALE 1" = 300'

√ indicates survey on file with tax map dept.

A	B	C	D
E	F	G	H
I	J	K	L
M	N	O	P

JANUARY 1, 1997
RELATIVE REPRESENTATION
562-17-
C & M Freeman

* Inadequate description

N

HAMBDEN

TOWNSHIP

SEC. 2

SEC. 3

SEC. 4

SEC. 5

CHARDON WINDSOR ROAD

STONELEDGE DRIVE

MAP OFF

FUTURES HOLDING COMPANY 1094-760 1103-429 3.62 AC.

D.L. & M.M. WESLEY 967-198 3.02 Ac.

J.M. & R. SIPAN 1015-724

748-45, 46

C. & K. SINATRA 790-54 (19.7 Ac.) 5.433 Ac. (4.569 Ac.) IN CLARIDON

LEDWINSKA 22.509 AC

J.E. BODECHON G.P. & S.L. BENSON & S.L. BENSON TRUSTEES FOR FUTURES HOLDING COMPANY 1094-757 738* 73.659 Ac. 1097-264 3-26-97

G.P. & S.L. BENSON trustees BETHA ULMER 688-614 1098-812 4-3-97 6.484 Ac.

B.A. WEAVER 611-738 3.66 Ac.

G. BUSHNER 542-66 893-27* 36.57 Ac.

M. & S. ANIC 988-320 5.792 Ac.

J.R. PARK 988-525 1081-9 5.85 A

D.C. & D.L. HAWLEY 1030-1179 5.098 A

DAHLSEED & I. BADTKE 981-1072 1011-164 PAR 3 5.146 AC.

PEPPERWOOD ESTATES SUB. PHASE I VOL 21-123 (VOL 91H-534) (981-1072)

E.A. HILL 789-76 911-510 611-1220 611-1222 705' 10 Ac.

1 3.187 Ac. 554.63' 557' C. & M. BERKNER 1081-345 1.5 AC. 464-415 E.A. BARBER 250'

2 4.794 Ac. 557' T.A. & L.A. FISHER 988-817

3 4.795 Ac. 557' M.J. & D.K. STEWART 1006-866

4 4.795 Ac. 557' CRESTMONT BUILDERS, INC. VOL-21-123 3535

5 4.795 Ac. 557' CRESTMONT BLDRS. INC 1121-243 9-8-97

6 3.197 Ac. 557' C.L. & J.T. HART 1101-826 & 1-14-97

7 3.197 Ac. 557' C.E. ALLA 1070-906

3.626 Ac. 557' G.G. & S.M. bullard 1062-168

1.144 Ac. LEFT IN LOT 3

D. & B. LEICHTMAN 953-418 953-415 7.425 Ac. 49.94 Ac.

D. LEICHTMAN & B. LEICHTMAN 914-834

85.40 Ac. - 5.85 = 79.55 Ac. 63.563 Ac. 12-19-97 178

50.47 Ac.

3.06 Ac. 5.245 Ac. 4-9-97 P.J.I. MALONEY 1099-556

3.03 A. 5.294 Ac. GON

3.02 A. 671-903 6.297 A

3.03 Ac. P.R. & J.L. MALONEY 976-915

3.0 Ac. P. HANSEN 1019-1100

T & S BUEHNER

3 AC. B. & M. ROSS 860-1120

Q.L. & J.E. KOMAROMY 748-50 5.5013 A

P. & J. RIEDEL 662-97

6.9 Ac.

D.E. BUCHOLTZ JR. & J.E. HURSH 942-1188 3.75 Ac.

D.S. & D.F. STORM 983-151

DRIVE

BK & C.S. HOUSOUR 902-1127 257-13

D.E. BUCHOLTZ JR. 692-947 734-1005 DPRITT & BECK 873-679

6657-550 M & M. REED 4.88 A. 556.59'

13

12.35 Ac.

293.73'

2893.18'

3475 Ac.

647-545 789-446

243.39 A. 812-70 AUSTIN MINAR

34.7423 Ac. NEW SURVEY

537.58'

71.60'

D.S. & C.R. SHEETS 943-904

925-68 925-70 D. SCHMIDTKE 813-98 464-665 29.449 A 911-441

E.D. PHILLIPS 884-1164 1.5 Ac. 5.654

C.D. & D.L. CHRISTMAN 746-963 847-856 1.5 Ac.

R.E. & S.S. FULTON 878-1231

R. DUNCAN 887-1196 1.5 Ac.

W. LESTER 888-68 B. & J. HUNTER 1.5 Ac. 709-918 B. 2.824 Ac. A. 3.426-49

E. & R. MARRICK 2 A

D.S. & C.R. SHEETS 943-904

W.E. & D.M. SMITH 1041-162 3.364

A.E.R. DOZAC H.M. LOSHY 5 A E. JANICKI 463-467

C.F. & E.L. HINKLE 5 A 812-860

J.F. LONCHAR & D. SCHUMACHER 914-706-709 10 A 880-614

I. & A.M. PISCITELLI 934-582 5 A

C. TOMPS 396-367 2.5 A

M & M MAY 819-987 823-370 2.5 A

C. TOMPS 731-426 5 A

367-218 1062-848 B. MILLER 1022-707 224-41 417-757 5 A U. VALVODA

M.M. & E.L. MILLER 3 A

K.P. & D.A. TALARCEK 813-199 5.70 A

W.R. & R.N. BARBER 20 A± (TOTAL AC 635)

184-441 538-854 601-1155

78.9 Ac. 53 A

E. & F. Kaplan

341-167 1042-302 V. Hyde

1354'

E. Barber 478-827 9.22 Ac.

GEAUGA CO. Bd of COMM'RS VOL. 857-P 776

E & F KAPLAN 247-108

643-1055 HAVETER & LG. HAVETER 1111-896 1121-1286 36.85 Ac.

709-1293 1135-873 1.87 O.G. Wilson 4.82

772 Ac. 0831-1184 A-89-143 PETER & MARLENE ANITA KOSTELEC

799-153 .0422 Ac. .0162 Ac.

799-155 799-151 1.92 Ac. J.L. & M.A. BEDNARSKI 3.619 Ac.

E. CAMPBELL 508-414 551-958 5 Ac.

E & R. MULHALL 834-130 841-226 5 Ac.

22.4466 Ac. 22.505 Ac.

307-331

790-867

98.25 A.

757.570

733-1310

B & A. Armstrong Jr.

N. NEWTON & G. SEBOCK 836-951 2.70 AC.

J. & B. VEGH 1A 763-842

L.E. & D.M. BUEHNER 759-711

523-196 552-595 G. KOSTELEC 1036-878

4.016 A

519-745 552-595 1031-702 G. KOSTELEC 1036-880

6.99 Ac.

307-127 1/2 H.F. Breech

D. & C.A. ZIELINSKI 631-225 858-1020 14.92 Ac.

J. & J. ARP

611-1222 A.P. Barber 611-1220

Parcel #1 85.75 Ac.

Parcel #2 35 A

Parcel #1 33.32 A

Parcel #2 24 Ac. 824-920* 1079-954

R.B. MOON TRUST & M. MOON

R.B. MOON TRUST M. MOON 1112-1174 1079-954 199.68 Ac. 824-920 Parcel #1 207.38 Ac.

*NOT SURVEYED INADEQUATE

38.30 A. J. & E. HAAGA 823-1076*

(AC UNKNOWN)

23 A

1636'

147'

74.05 Ac.

D.A. SPIROPERSE 905-7 1048-479

5.642 Ac.

1.5 AC. 135-269

E. HAAGA 823-1070 3.00 Ac.

B) E.E. HAAGA 882-942 3.00

C) C.J. & D. WARNER 856-928 3.00

D) J. & E. LEONETTI 782-1278 3.00 Ac.

E) E.E. HAAGA 823-1073 3.00

247-558 R. & S. SPRINGER 3.00 Ac.

J. & E. HAAGA 823-1076 3.00

W. & K.L. LEONETTI 899-1195 3.00 Ac.

K.M.S. CROKY 734-88 734-823 3.00 A

G.J. MIESKOSKI 846-1266 928-740 3.00 A

LINE

3A

MATCH

2.5.02 Ac. J. & E. HAAGA 823-1076

E. & F. KAPLAN 247-108

GEAUGA CO. Bd of COMM'RS VOL. 857-P 776

611-1222 A.P. Barber 611-1220

E. Barber 478-827 9.22 Ac.

Parcel #2 35 A

Parcel #1 33.32 A

38.30 A. J. & E. HAAGA 823-1076*

(AC UNKNOWN)

23 A

74.05 Ac.

D.A. SPIROPERSE 905-7 1048-479

5.642 Ac.

1636'

147'

1.5 AC. 135-269

R.B. MOON TRUST & M. MOON

R.B. MOON TRUST M. MOON 1112-1174 1079-954 199.68 Ac. 824-920 Parcel #1 207.38 Ac.

*NOT SURVEYED INADEQUATE

SEC. 5

SEC. 4

HAMBDEN TOWNSHIP

CLARIDON TOWNSHIP

SEC. 3

SEC. 4

HUNTSBURG TOWNSHIP

TAYLOR WELLS ROAD

CHARDON WINDSOR ROAD

ALDENSHIRE DRIVE

MATCH LINE

KILE ROAD

Lots 1 to 20 in Assn. of F & I Marincek 459-220

Plymouth Acres Subd. Lot 18 Holmes Tract Vol. 8 Pg. 33 Plats - Vol. 9 Pg. 18 & 55

Scale 1" 200'

P.E. & V.H. TAYLOR 899-614 — 4.88 Ac. — 4.53 Ac.

H.M. REED 657-550

582-601

ROLAND E. HABEMAN 5.2 Ac. - TOTAL 5.09± CLARION

W.C. STREBLE 725-973 840-526

W.C. LONGENECKER 1131-1016

R.C. KOVACH 738-772

4.91 A. — 5.13 A.

W.A. & C.M. FRIMEL 1019-526 — 3 Ac.

362-453,455 742-1247 — 3A.

B.D. & L.M. PHILLIPS

1040-1072 430-628

780-900

M.H. Christian

53.06 A

A.J. & M.M. SHALEK 542-1100 — 2.33 Ac.

D.F. & N.K. STANG PARCEL #1 — 1.68 Ac. — 1.78 Ac.

PARCEL #2 — 1.47 Ac. — 1.47 Ac. — 1.638 Ac.

R.A.P. LOMBARDO 762-982 — 1.47 A. — 762-982

P.V.C. SHALEK FORD 542-1100 — 3.67 Ac.

257-13 982-1127 B.K. & C.S. HOUSOUR — 36.7623 A.

975-885 1099-291 R.E.B. PETERSEN 858-1046

D.A. SPIROS PERSE 74.05 Ac. 905-7 1048-429

G.V. & D. SPROGIS 811-2 — 3.114 Ac.

M. & E. HEWLETT 4.38 Ac. 578-160

ACRES VOL. 15 PG. 10,11 — R. & G. REESE 3.001 Ac. 841-1179 — 3.000 Ac. U. & C. EASTHOM 855-1027

722-351 D.W. & M.A. GEORGE 4.341 Ac. — 4.121 Ac.

W. GEORGE 3.621 Ac. 1107-424 722-1044 N.N. & G. PRESLEY 6-4-97

M.A. & D.V. DULKA 853-944 — 3.86 Ac.

716-871 R — 3.236 Ac. J. GEORGE

721-488 U — 4.020 Ac. N. SKIDMORE, III & D. SKIDMORE

3.014 Ac. S — D.F. & L.V. CRAWFORD 853-975

D.A. SPIROS PERSE 3.00 Ac. 938-195 1048-432

D.A. SPIROS PERSE 1048-432 938-195 — 3 Ac.

D.A. SPIROS PERSE 1048-432 938-195 — 3 Ac.

Kim-Sean Inc 819-1204 — 3 Ac. S

M.M. Peterson 809-486 946-277 — 3.4 Ac. A

722-297 J. & R. MUSACCHIO — 3 Ac. E

DES. BIRKO 661-403 — 3 Ac.

C. & P. Dougherty 609-913 — 2 A

D.R. & M.L. SMITH 732-1024 — 2.2 Ac.

J.K. BOLE IV & D.S. TATE-BOLE 971-1100 — 2 Ac. — R.P. Newport Bll-1121 1014-841

A. STEWART * 509-1097 856-842 — 2 Ac.

P.S. Marincek 397-860 — J.R. Hilland 397-138

A.M. REZABEK 1 A 693-620

680-1281 676-98 1 Ac. K. FORTUNA & L. LEBLANC

A. Merryman 802-788

D.K. WAGNER 854-1157

E & D Bylet 542-232

1 Ac. B. PALINSKY 674-192

765-1184 J.S. & D. TIZZANO

R.W. & J.T. LODGE 910-574

M.B. BASKIN 1009-1140

L. & D.S. Bernardino 823-561

2.44 Ac.

D.S. & G.E. FISHER 804-251 — 1.3A

C.D. & P.L. SHIFLETT 926-1261 — 1.03A

766-798 1A K. & D. MARCKESE

T.J. & R.E. LEDENICAN 906-302

T.P.S.R.M. Bach. Soc. 588-512 — 1 Ac.

A.R.E. Mignan 707-172

R.J. & A.M. HOFFMAN 1057-500

A.R. & S.J. MIGNTON 707-174

D.K. & D.M. WAGNER 1010-556

J. & N. SANKER 629-1025 653-465

K.D. & A.M. CREAGH 750-268 — 2.5 A

2.84 A

* Inadequate description

JANUARY 1, 1997.

RELATIVE REPRESENTATION

✓ Indicates survey on file with tax map dept.

SCALE 1" = 300'

A	B	C	D
E	F	G	H
I	J	K	L
M	N	O	P

CLARIDON TOWNSHIP

JANUARY 1, 1997

RELATIVE REPRESENTATION

SCALE 1" = 300'

N

✓ indicates survey on file with tax map dept

A	B	C	D
E	F	G	H
I	J	K	L
M	N	O	P

TOWNSHIP

MUNSON

AQUILLA ROAD

SPENCER STREET

MAYFIELD ROAD

U S 322

TAYLOR WELLS ROAD

WEST BRANCH CUYAHOGA RIVER

LAKE AQUILLA

RIVER

AQUILLA VILLAGE

TURNER DRIVE

GORDON DRIVE

BERKSHIRE DRIVE

CORNELIA DRIVE

LORING DRIVE

AQUILLA BLVD

PARK RESERVE

SEE DETAIL 6S & 6T

Match Line

8 9 10 11 12 13 14

BEST SAND CORP. 752-65

N. Zepp

88.05 A

213-128 261

State of Ohio

3 A Rt O. Ingham 591-311

C & J.H. GARDNER 11.96 A 702-705

C & P. Basler 702-263

3.04 A 712-223

R & E Basler

13.46 A

44.88 A

S. Pokorny 254-79 953-259 1035-888 10.17

H. Ostrosky Parcel #3 8.29 Ac 434-308 104-590 104-593 TOTAL 196-318

208-558

99.50 A

N. & P. RIFFETT 571-1318 623-1002 678-788 733-1374

D.A. JR. & S.E. PAOLO 1019-206 12.8 Ac.

A & E.B. BODNAR 970-532 948-812 12.8 Ac.

W.D. & J.M. FROMWILLER 13.1 AC. 964-393

G. & R. GABANIC 15.67 AC. 601-889

64 AC

80.33 A

Parcel #1 75 Ac - 5.44 - FROM 23.539 Ac NOW - 69.56 Ac

11-21-97 N.O. & E.S. ZEPP. 1130-1956 1130-1859 1130-1862

N.D. Zepp 593-524

Parcel #2 125 Ac - 1.6A - 1.29 Ac - 2.076 Ac - 18.999 Ac (from 23.539 Ac) NOW 87.535 Ac

TAX DUPLICATE 119.42 Ac IN LOT #9 = 37.684 Ac IN LOT #12

756-168 980-1014 1.56 A C.M. BENA 1.56 A

731-884 S & A. CLOUSER 6.88 A 742'

660'

492'

B.R. SOLOMON 1030-766 3.21 A

S.J. & A.C.S. CLOUSER 33.76 Ac. 1032-488

2352'

550'

Parcel #1

Parcel #2

GEAUGA COUNTY BOARD OF COMMISSIONERS 689-191 23.539 Ac.

602'

198'

438'

Parcel #1

Parcel #2

656.46'

859.46'

502'

684-609 70.45 A 1037-381, 384, 387, 390

B.T. ANDERSON (1/12 INT) J.T. CIKRA (1/12 INT) J.T. LICHTKOPPLER (1/12 INT) C.T. THUM (1/12 INT)

S.K. Taylor

522.60 870-274 2.076 Ac 726.60'

A & E. ANDRE 669-1152 16 Ac.

693'

parcel #3 15.37 A 593-524

663-873 555-1044 R.C. & G.E. RAND 10.62 A

533-1042

B.E. & S.J. BENNETT 25 Ac 812-344

400-238

29.71 A

N. & M. Berman, Trustees THE BERMAN FAMILY TRUST 910-100

D.S. BALANTE 709-1228 988-664

50 Ac.

STAN-RAY LTD

S.W. BACH TRUST

R.R. VEHOVEC TRUST

739-1332 876-935 1105-466 10/14/1997

110.82 A (92 Unplatable) 111.74

N. & P. RIFFETT, Jr. 911-538*

82.84 A

2566.08'

parcel #2 188.85 13.58 Ac 1038-14 988-661 914-824

747.23'

1684.87 1432.10

parcel #1 20.42 Ac

M. BALANTE 1038-14 988-661

914-824 1021-1168

16 AC C. & K.M. Noce 950-562

747.23'

104-172

12-018600

205-238 243-215 515-879 11.15 Ac.

D.S. BABCOCK TRUSTEE 1128-740

Est. SUSAN Abel 1079-180 to 196

J.D. BENNETT, TRUSTEE 1069-209 to 235

C. & L.L. SKUFCA 801-126 2.46 Ac.

C. & L.L. SKUFCA 663-129 742-248 2.17 Ac.

C.T. SKUFCA 676-533

D.S. BALANTE 709-1228 988-664

D.K. KLEIN 457-639 6.810 Ac.

A & L. McQUISTION 671-1213 3.284 Ac.

McQUISTION CONSTRUCTION INC. 671-1207

3.838 Ac.

D.C. & D.S. BALANTE 805-310 798-302 888-1247 1014-770 6 Ac.

E.M. BABCOCK 843-885 5.0 Ac. 1006-1310

E.M. BABCOCK 40.122 Ac. 843-878 1006-1306

J. DeWeese 1.491 A 690-1050-1057

G. STEREY 1054-808

CHARDON BLDG. SUPPLIES 1117-1134

F-20-97 4.534 A

Scales 1132-1047 3.17 A

676-232 3.98 A 1.47 A

671-223 1.98 A

W.K. PENDLE 671-221 1.59 A

J. MILLER 671-1214 1.98 A

W.E. ZAK 678-566 2.29 A

K.A. Kovach III 1.47 A

K.A. & T.M. Kovach 966-365 1.47 A

C.R.E. & B. HESTER 933-425 5.01 A

G.K.A. NOTARIAN & L. & A. GIGLIOTTI 961-976 10.2 Ac

L. Tadeo 1.39 A

J. PETRONZIO 457-1085 1.39 Ac

(1/2) Enterprises 820-412

B.V. & A. HOLY TRUSTEES 821-561 1023-280 10.55 Ac.

P.E. WILKES 998-37 4.715 Ac.

E. & L. WILKES 12.43 Ac.

N. & J. ZEPP 552-447

697-7 30.67 A

W.J. COLEMAN

LEANING 91.99 Ac - 3.50 - 3.01 - 2.32 - 3.06 88.49 Ac. 86.17 Ac. BI-11AL

parcel #3

997-86 Wm. C. KAY BUILDERS INC. 3.01 Ac

914-824 988-661 1038-14

Match Line

MATCH LINE

H.K. RIFFETT 13.62 A. 678-786

571-1318

7

733-1374
678-788
N.&P. RIFFETT
75.420 AC

623-1002

673-374
7.34 AC
A. THOMAS

.11 AC
A. MacDONALD ¥ R.E. THOMAS 928-693 166A

D.A., JR. & S.E. PAOLO 1019-206

12.8 AC

948-812

~~A.G. BODNAR~~ 970-532 1085-1100

D.J. & M.E. SHELIGA 409-1221 6-20-97

12.8 AC

13.1 AC
W.D. & J.M. FROMWILLER 964-393

G.A. & R.C. GABANIC 15.67 601-889

10

70.45 AC

684-609

731-314
9.00 AC

H. ~~Bell~~ NARAMORE 247-660

3.06 AC
830-98

H. BONES
M. KERR

.66 AC #3N

82.84 AC

11

N. & P. RIFFETT, JR. 911-538*

R.L. & G.M. DUDINSKY 913-159

3 AC

M.J. & K.A. CLOS 888-743

3 AC

747.23'

C. & K.M. NOCE 950-562

701-579
7.49 AC

B.&W. MORTON

16 Ac. 747.23'

1038-14

D.L. & L.L. BATES 1038-22

3.01 Ac.

W.P. & C. FISHER 1001-1069 1044-527 3.01 AC

8.G. & J.B. CHERNE 1029-454

3.01 Ac.

14

PAYBURN ENTERPRISES, INC. 1009-585

5.06 Ac.

J. & M. DAVIS 1025-439

M. & M. STANGS 554-1625 2.07 A

52-1065 1.81 AC
601-986
D. & J. MALONE
505-856 1.87 A
685-962

R.&K. SNYDER 492-193 1.52 AC

E. & J. MODDT 754-1200 1.41 AC

754-1200 Z 3556

G.&S.&M. LUOMA 1012-1133 1.5 Ac. N1376

.119 AC

K.L. MARTIN 17.53 Ac. 874-845

T.L. & S.M. VAN NORMAN 1080-658 3.183 Ac.

T. & S. VAN NORMAN 796-760 3.153 Ac.

T.L. & S.M. VAN NORMAN 761-261,263 736-1258 2.5 Ac.

A. & B. DOUGLAS 982-918 17.218 Ac.

A.M. & B.M. DOUGLAS 904-1157

12.572 Ac

46.90 AC
684-609
S.K. TAYLOR
1037-381, 384, 387, 390

B.T. ANDERSON (1/2 INT)
J.T. CIKRA (1/4 INT)
J.T. LICHTKOPPLER (1/12 INT)
C.T. THUM (1/12 INT)

N. & L. POLLOCK 56% INT. 5.161 AC
E.R. POLLOCK 44% INT.
829-96
830-533

15.90 AC

9.75 AC

L.J. HEIM, III & D.M. HEIM 932-569

3.10 AC
Parcel # 1038-14 1021-1168
914-824
988-661*
12-015800

34.60 AC

532-666

1038-14
1021-1168

125 Ac
- 30
95 Ac
- 3.01 Ac
91.99 AC
2.32
89.67
3.50
86.17
3.06
83.11
3.01
80.10
3.01
77.09

M. BALANTE

D.C. & T.L. BALANTE 1259-1160

M. BALANTE 1059-158

D.J. & D.S. McCASKEY 1012-744

546-1325 L.R. & P.A. CHAPMAN

637-255 C.J. TROMBLD

601-17 T. ALDRIDGE

SEE DETAIL
CLARIDON CENTER 6Q

HALL ROAD

D.S. PARTEE 895-577

W.C. & C.J. RICKARD 1082-153

4.87 Ac

M. McGARTH I 1-6-97 1087-466

S.M. ARCURI 3.000 AC 791-1044

K.C. & M.A. POST 1002-979 21.594 Ac.

1004-1344
1006-61
3.44 Ac.

N. MEYER 1004-1342
3.32 Ac.

3.88 Ac. D.P. MEYER 999-861

3.85 Ac. D.P. MEYER 999-861

HEADWATERS LANDTRUST 1004-1196

24.59 Ac.

J. GROSVENOR ET. AL. 938-1105 578-747

39.88 Ac.

H. MILLER 31.28 AC
723-746
524-879

22.91 AC

S&L POLLOCK 669-1112

J. GROSVENOR 478-633 8.43 AC

812-338 5 AC
D. & D. SCHANFISH

J. KELLOGG 574-1402 917-686 4.06 AC

917-686

5.30 AC

532 666

10 AC

61.80 AC

L.H. & G.P. MUNSON

TROY ROAD

2.46 AC

N W & E
W. KRONK 733-417 4.67 AC

K.C. & M.A. POST 1002-979

3.843 Ac.

619-720 1.547 Ac.

255-499 1.5 A

K.C. POST

400-911 1.5A
M. MEYER
803-263

D.J. ELKO 966-925
3 Ac

D.J. SERGE

SEC. 6

1021-413

45.37 Ac.

1021-413

17.39 Ac.

11.68 Ac.

2674.51

3

~~K.D. & C. MEINCH~~ 988-659

2640

C.H. & M. SCHEUERMAN 1101-1157

15.355 Ac.

681-640 960-210 2.20 AC

695-36 902-745 2.20 AC
P.A. GRIFFIN

848-208 2.20 AC
C. GOFF 565-521

S.&T. WARNER 783-981 687-1104 2.92 AC

52.828 Ac
B.A.I.C.A. BROCKWAY
753-755

753-755

597-1234
1.68 AC
S. LARABEE
599-316

D.&D. VAN BUREN

444-488
6.39 AC

EAST SURVEY
451-314

63.61 AC

L. EIERMANN

1

2.43 Ac.

1.03 AC

823-451

B.&S. GOFORTH

E.&N. & I.A. MILLER 647-944

325-1146

S82-464 H.&F. 1.03A LOFTUS

35.65 Ac

A.D. GROSSMAN JR. 299-365 823-1015

SEC. 7

1364

11.32-1052 THE NEW TESTAMENT BAPTIST CHURCH OF CLEVELAND

~~RAINBOW CHR~~ 7.76 Ac.

50 AC
- 50.00
.20
49.80 ac

CLOUD OF GLORY MINISTRIES 1118-1020

R. ROWLEY, JR. 1009-839 1081-33

R. ROWLEY, JR. 1009-839 1081-33 7.39A 2

8-26-97 34.65 Ac.

1366.82

M.D. ~~JPS~~ JOHNSON 783-324

F. BORDWARD TRUSTEE 3.1 AC 1118-1022

R. ROWLEY, JR. 1117-284 ✓

N.J.&P. RIFFETT ~~R. ROWLEY~~ 1117-~~284~~ 1121 3AC ~~.77~~

1118-1301 6 ac

739-1329
~~1021-603~~
1021-607-609

40 AC

3

J. CRAWFORD STARR 31.25%
D.H. STARR 31.25%
D.H. STARR DISCRETIONARY TRUST 37.5%

670-578
670-645
25.33 AC
752-591

538-420
D.B.I. STARR
4.15 AC

538-520
91-1318
1103-685
✓ GERTZ TRUSTEE
2.76 AC

.18 Ac

R.A. STARR 38 AC 1019-326

573-310 LSE

F.E.L. (KEWAY)

D.H. & J. STARR 920-448 924-911 911-1318

SCALE: 1" = 300'

7.76
7.39
12-090266 34.65
49.80

A	B	C	D
E	F	G	H
I	J	K	L
M	N	O	P

CLARIDON TOWNSHIP

JANUARY 1, 1997

RELATIVE REPRESENTATION

* Inadequate description

✓ Indicates survey on file with tax map dept.

N

WELLS ROAD

TAYLOR ROAD

HOLMES ROAD

CLARIDON TROY ROAD

US 322 MAYFIELD ROAD

CLARIDON TOWNSHIP

SEC. 5 | SEC. 4 | SEC. 8 | SEC. 9

EAST SURVEY

STILLWELL ROAD

OLD STATE ROAD

MAYFIELD ROAD

U.S. 322

SCALE 1" = 300'

N

JANUARY 1, 1997

RELATIVE REPRESENTATION

* Inadequate description

√ indicates survey on file with tax map dept.

SEE DETAIL EAST CLARIDON 6 R

SEE MAP "H"

A	B	C	D
E	F	G	H
I	J	K	L
M	N	O	P

R. ARMSTRONG 307-331 733-1310 757-569

B & A Armstrong, Jr. 790-867 9825A. 790-867 757-569,570

69.69A. I. YOUNG 470-456

435-742 H.E.J. Benson 30A 822-167 R.B. & S.G. GILLMORE

373-73 J. & M. Evans 23 1/4A.

699-535 J.D. & M.B. Post 18.50A

C.A. SLAMAN (1/2) & C. ILHARDT (1/2) 787-622 37.50

V.F. SCHINDELER 1051-122 19.0 AC.

15A 725-131 ALTA Randles

C & M. Lozo Jr. 871-396 871-396 2.02 AC.

J.S. SYKORA 734-884 1.98 AC.

WM SUVADA 465-591 568-991 4Ac.

563-1272 P.O. ELKHART 1.87 Ac.

720-867 734-884 1.85 Ac.

5.00 AC.

E.B. & D.H.L. KELLY 891-89

A.D. & L.A. SULLIVAN 819-1281 5.96Ac.

Parcel #1 207.32 Ac.

R.B. MOON TRUST & M. MOON

824-910 1079-954 1112-1174 1103-457 5-6-97

R.B. Moon Trust M.D. Moon 824-918 824-920 1079-954 1087-808 15.85 Ac. 1-8-97

8.95 R.R. R/W

R.M. MOON 824-918 R.B. Moon Trust M.D. Moon 15.85 Ac.

Parcel #1 824-920

PARCEL #1 824-920

R. OPPER 667-161 883-1864

79 Ac.

R. Wheeler 445-229 838-291 3 Ac.

J. PRICE 883-1258

R. OPPER 883-1262

B. SHLAPAK 883-1260

MAP OFF

J. & A. WEGNER 893-1152

943 Ac.

5.01 5.01 7.01

562-122 C & H. Inerman 77 A.

711-1256

425-330

D. & K. HIETANEN 3.1874c

W. & D. Hietanen 857-496

305 A

SEE MAP "H" P.H. & P.H. Jolly 857-494 66 A

837-33 3.9 A

L.D. & K.A. SCHAEFER

9.858 Ac. P.D. DEMKO

P.D. DEMKO 843-653

Demko-Lewis Sub. Div. Vol. E Pg 165

676-1232 LEO SHAMADAN 1/2

11.25 A

813-610

D.K. SCHAEFER 843-610

17.32A

P. FARINACCI 791-119 821-765 1084-243

200-132

200-415

12.726 A

City of Akron

1.74 Ac.

214.91'

757-570

17.50A

28.50A

5.50A

984-746

31.87A.

T.C. & G. DINGLE

JOHN CARROLL UNIVERSITY 821-557 821-559

18.884 Ac.

24.38 Ac. TOTAL

JOHN CARROLL UNIVERSITY 984-766

2.3 AC

M.S. MOTIL

831-52

1102-1221 1108-915 8.35A.

31.92 Ac. 23.57 831-52

M. MOTIL

220-551 667-877

DEED - 10.184

2.3542

M.S. & T. MOTIL 831-48 898-329 1093-186 5.0142 Ac.

21.37 Ac.

J. BRUNNER 1050-1270

17.774A

Schloss Paving Co.

CLEVELAND ELECTRIC ILLUMINATING 1119-451

T.C. & G. DINGLE 984-766

CLARIDON TWP TRUSTEES 576-25 734-873 28.52 A 1102-1093 6-1-97

576-25 734-873 17.57Ac

SEC. 8

88.30 AC.

729-775

2

D.H. STARR 31.25% J. (KAMPOFF) STARR 31.25% D.H. STARR DISCRETIONARY TRUST 37.5%

752-591

676-103

213-566 546-813

682-1106, 1109, 1112, 1115, 1118

203-238 218-345 28.08 A

229-186 578-1310 52

33 A

210-438 676-613 829-25 890-848 D. McCARTHY & J.V. CADY 40 A

PAR #1

PAR #2

10.14Ac

13.8Ac

3.172 Ac.

3 453-805 676-613 829-25 861-20 890-848 D. McCARTHY, J.V. CADY, A.E. & M.A. KRALIK 857-136

R. & H. Kellogg

26A

752-591 670-579 829-845

J. Starr 31.25% D.H. Starr 31.25% D.H. Starr Discretionary Trust 31.5%

M.D. Mass 2A

667-763 831-1130 7.46 A

J.D. III K

R. & D. ASHLEY 3A 795-417

711-1330 3A S. & C. Wells

E.J. BARKEAR 693-11 1116-498 2.50A

W.D. & V.H. BEATTIE 880-669

L. KLINGENSMITH 978-1055 981-252

W. & K. Woods 709-1289 2.74Ac

6.092 Ac.

3

SEC. 9

2

3

220-551 667-877

DEED - 10.184

D.K. SCHAEFER 843-610

17.32A

P. FARINACCI 791-119 821-765 1084-243

676-1232 Demko-Lewis Sub. Div. Vol. E Pg 165 LEO SHAMADAN 1/2

11.25 A

813-610

200-132

200-415

12.726 A

City of Akron

JANUARY 1, 1997 RELATIVE REPRESENTATION

51.75 A

* Inadequate description

√ indicates survey on file with tax map dept.

SEE MAP "H"

P.H. & P.H. Jolly 857-494 66 A

837-33 3.9 A

L.D. & K.A. SCHAEFER

9.858 Ac. P.D. DEMKO

P.D. DEMKO 843-653

D. & K. HIETANEN 3.1874c

W. & D. Hietanen 857-496

305 A

425-330

711-1256

355-552 607-1096

1 250

STILLWELL ROAD

MAYFIELD ROAD

OLD STATE ROAD

U.S. 322

SCALE 1" = 300'

N

CLARIDON TOWNSHIP

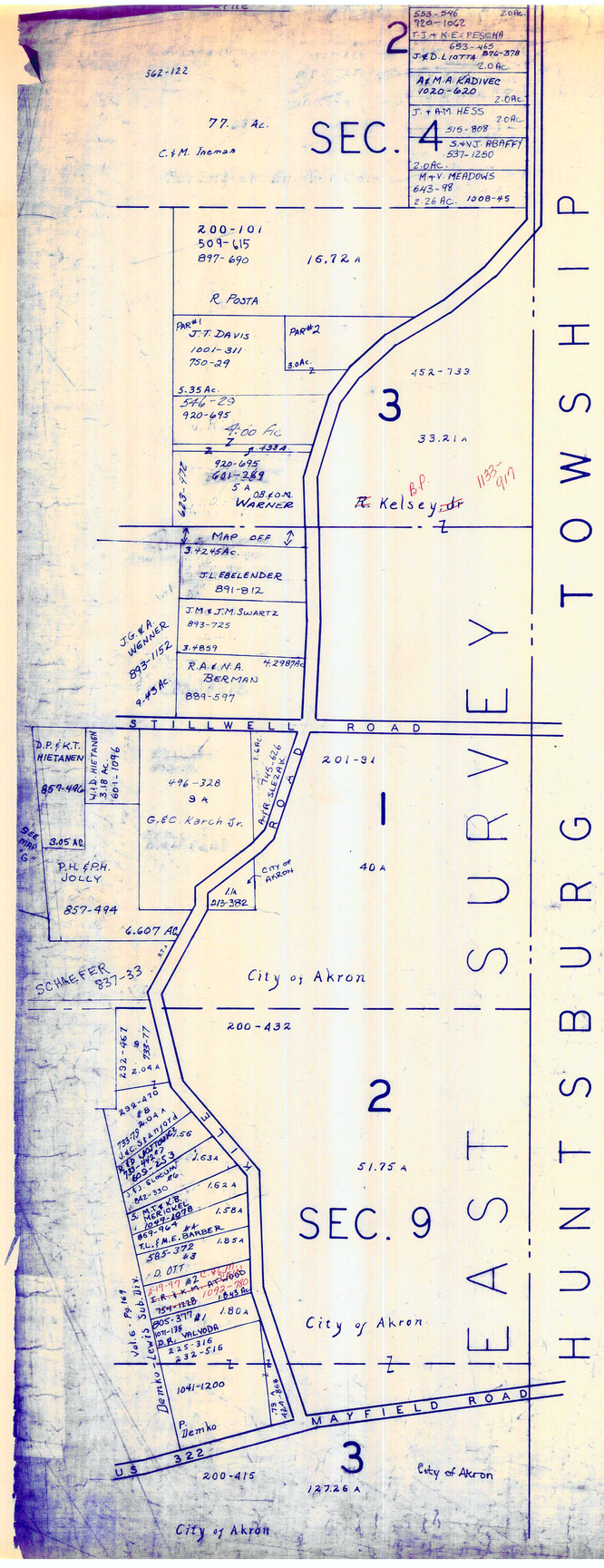
SEC. 4
SEC. 3
SEC. 2
SEC. 1
SEC. 9
EAST SURVEY
HUNTSBURG TOWNSHIP
STILLWELL ROAD
MAYFIELD ROAD
AIR SERVICE ROAD
562-122
77. Ac.
C. & M. Ineman
533-546 2.0Ac.
920-1062
T.J. + K.E. PESCHA
J. & D. LIOTTA 653-469 876-378 2.0Ac.
A. & M.A. KADIVEC 1020-620 2.0Ac.
J. + A.M. HESS 515-808 2.0Ac.
S. + N.J. ABAFFY 537-1250 2.0Ac.
M + V. MEADOWS 643-98 2.26Ac. 1008-45
200-101
509-615
897-690
16.72 A
R. POSTA
PAR#1 J.T. DAVIS 1001-311 750-29
PAR#2 3.0Ac.
5.35 Ac.
546-29
920-695
4.00 Ac
920-695
681-269
3 A
O.B. & O.M. WARNER
MAP OFF
3.7245Ac.
J.L. EBELENDER 891-812
J.M. & J.M. SWARTZ 893-725
3.4839
R.A. & N.A. BERMAN 4.2987Ac
889-597
J.G. & A. WENNER 893-1152
9.43Ac.
452-733
33.21 A
Kelsey
BP
1133-917
496-328
9 A
G.E.C. Karch Jr.
D.P. & K.T. HIETANEN 859-496
W.D. HIETANEN 3.18 Ac. 601-1096
3.05 AC.
P.H. & P.H. JOLLY 857-494
6.607 AC
745-626
201-91
40 A
City of Akron
1A 213-382
SCHAEFER 837-33
200-432
232-467
2.04 A
438-470
#B 2.04 A
733-79 2.04 A
J.&C. STAMFORD 1.56
R.D. LAUTHERS 1.63A
738-427 1442-257 3
809-255 3
J. & J. SLANCIK #6
1.62 A
841-330
S. M.T.V. K/B 1.58A
NOE ICKES 1042-1078
859-964 et al
T.L. & M.E. BARBER 1.85A
585-372 #8
D. OTT
711-97 #2 1.80A
E.R. + M.M. ARNOLD 1092-780
754-1128
905-317 #1
VALVODA
D.L. 225-316
232-516
1041-1200
P. Demko
Vol. 6 - Pg 169
Lot 12 Sub Div
Demko
322
200-415
3
127.26 A
City of Akron
N
SCALE 1" = 300'
JANUARY, 1997
RELATIVE REPRESENTATION
* Inadequate description
√ Indicates survey on file with Tax map dept.
A B C D
E F G H
I J K L
M N O P
CLARIDON TOWNSHIP

CLARIDON TOWNSHIP

TOWNSHIP ROAD

MUNSON

AQUILLA

TAYLOR WELLS ROAD

HOLMES TRACT

Match Line

Match Line

13

14

15

16

17

18

19

20

21

22

E.M. BABCOCK 410.12 Ac. 843-678 1006-306

W.E. & R.J. MARX 19.9874 Ac. 876-1125 907-781

R.E. & C.A. HENDRICKSON 771-966 13.87 A

C.E. Squire 591-1082

W.E. & R.J. MARX 13.907-779

T.L.T. & S. VERELLEN 1033-642 8 Ac.

B & N. AGNEBERG 1103-510

63 Ac.

D.R. & J.B. Hess

J. Hess 463-184 14.4 A

M.R. RILEY, Jr. 793-306 12.03 A

J.A. & M.A. PURPURA 690-192

M.B. BOYTAR, TRUSTEE 556-1191 39.94 Ac. 732-690 1005-1128

17.34 A

PINE HILL ACRES, LTD. 1023-613 ± 24.26 A

R.V. & D.L. BOWYER 1032-501 20 Ac.

T.E. & G.D. ADOLZHEIMER ± 5.74 A 881-987

W. & S. Fowler 733-536 3.37 A

D. Turgeus 795-1200 2.41 A

C.A. & W. McMaster 718-859 1.66 A

P.L. & F.D. LASWELL 860-1060 6.21 A

THE CLEVELAND SOCIETY FOR THE BLIND 913-928 23.19 Ac. 492-162 12.23 Ac. 182-288 23.35 A The Cleve. Soc. for Blind

W.C. & K.M. BUEHNER 34.74 Ac. 812-787

G.L. & E.R. BADOVICK 812-785 33.1732 Ac.

G.C. & S.M. HOWE 982-728 2.96 Ac.

M. SKIBA, 2.098

W. & F. HUPP, SR. 841-1825 842-1065 931-697

D. & B. ENOCHIAN 880-1064 868-912 1.872 Ac.

D. & B. ENOCHIAN 813-911 1.87 Ac. 880-1064 868-1041 868-760

D. & B. ENOCHIAN 868-760 2.05 A 880-1064

SEE MAP M3

589-473 FRANKLYN E. & GAYLE J. ANTON

716-1214 F.E. ANTON 3 Ac. 1 Ac. 208-673 CEM.

C.A.B. & C.A.A. NOTARMAN L. KATSAROUNIS 901-976 10.28 Ac.

L. PETRANZILO 957-1005 10.39 Ac.

J. & J. Enterprises 850-442 5.17 Ac.

R.V. & A. HOLT TRUSTEES 821-561 1023-280 10.33 Ac.

Paul E. & Sandra L. WILKES 757-743 18.245 Ac.

33 A

36 Ac. (40 Ac)

A.B. Bollwitzer 669-440 757-226

201-469 233-478 PARCEL "A" D. BABCOCK & J. HESS 692-1126 839-7 21.682 Ac

J. & P. BRINDO 942-435 937-1022 21.77 Ac.

R.L. & M.M. WHITE 798-1132 62.46 A

G.C. & G. Johnson 2.50 A 724-262 673-1266

523-571 M. BRADLEY 2 Ac. 574-149 3 Ac.

M. & R. SIRORSKI 1079-846 955-625 4.93 Ac.

M.K. MACLEAN 45.59 Ac. 1079-848 PAR #2

PAR #1 1079-848 18.54 A

T. Johnson 3 A 237-300

T.C. & G.A. MICHEL 1011-298 15.07 A

M.D. RUDDOCK 788-654 30 A

T&E SCHIEBKE 481-760 733-1007 10.04 Ac.

W & D SCHMID 805-462 805-460 See Map M 687-415 719-1134 17 Ac.

R & M Strichko 719-677 675 5 A

W.G. Schmid 710-228 22 Ac.

585-301

W.V. & Z.J. GORDON FRANKLIN 38.67 A

AG-WAGE 778-856 2.156 Ac.

D.B.K. DeWALT 808-1320 2 Ac.

200-174 195-234 917-686 2.48 A 9.58 A J. Kellogg

542-131 336-504 734-109 1.5 A N. & V. Toth

734-109 L. PINZONE 265-231 965-774 2.02 A

2.02 Ac. E.E. & K. HALE 817-410 98-557 FAMILY TRUST

R.L. PINZONE 552-1379 828-1278 6.05 A

6.49 Ac. M.C. FRANICH

53.07 A

V. Wilms

409-21 673-487 24.10 A 673-487

E. PURA 673-1491 1.68 Ac.

676-1132 T.W.S.R. 12151 1 Ac.

J.E. HOLLAND 1 Ac. 673-1159

D.S. & C.E. FISHER 804-21 1.13 Ac.

PLYMOUTH ACRES SUB. VOL 9-55 ALDENSHIRE DRIVE

S & R CALVIN 619-1270 9.5 A

R.L. WHITE & M.M. HAMMER 669-1312

M.J. HAMMER 738-116 848-519

J.F.B. & D.M. CADEAUX 6.53 Ac. 5.31366 Ac.

D.W. & J.C. FOREY 744-193

J.H. & K. KENNEDY 625-280

R.W. & J. VESELY 678-114

L.Y.N.E. M.J.

M. BASKIN & 1009-1144 829-40 4.552 Ac.

W.B. & J.A. WHALEN 633-1894

D.G. SHUTTS & M. DeCLELAND

D.C. & J.E. TEAGUE 320-2.40 Ac.

STONEY SPRINGS DRIVE VOL 11-P43

J.A. SAVAGE, SR. & A.M. SAVAGE 1033-889 730-577

D.J. & C.A. HOMA 747-1248

J.R. & A.C. KING 1233-712

P.L. & M.J. MURPHY 638-1076 888-448

R.E. & M.S. PELLETIERE 944-943

E. & B. DILLEN 635-421

MATCH T.M.J.

CLARIDON JUNCTION EAST

R. & M. WHEATLEY MA 935 LA 520 742-824

NOT PT. OF SUB.

HENNESSY 670-1215 3.2609 Ac.

G.M. & J. 635-648

HAMPLE 730-1051 3.0239 Ac.

251-257 1004-488 1006-802 36 A K. SCHMITT BURR & J. BURR

PAR #2 40.44 Ac 67.85 A 475-305 J. & R. DEL BALSO JANUARY 1, 1997 RELATIVE TO DESCRIPTION

156-137 667-825 221-359 A.M. First S.M. 667-825 43.60 Ac. 1096-1186

247-536 1096-1186 A.M. First S.M. 33.35 A

946-1007 PAR #1 80.30 A

PAR #2 11.891 A A. Gingerich

11.67 A 217-203

√ Indicates Survey on file with tax map dept.

* Inadequate description

SCALE 1"=300'

SEE MAP

A	B	C	D
E	F	G	H
I	J	K	L
M	N	O	P

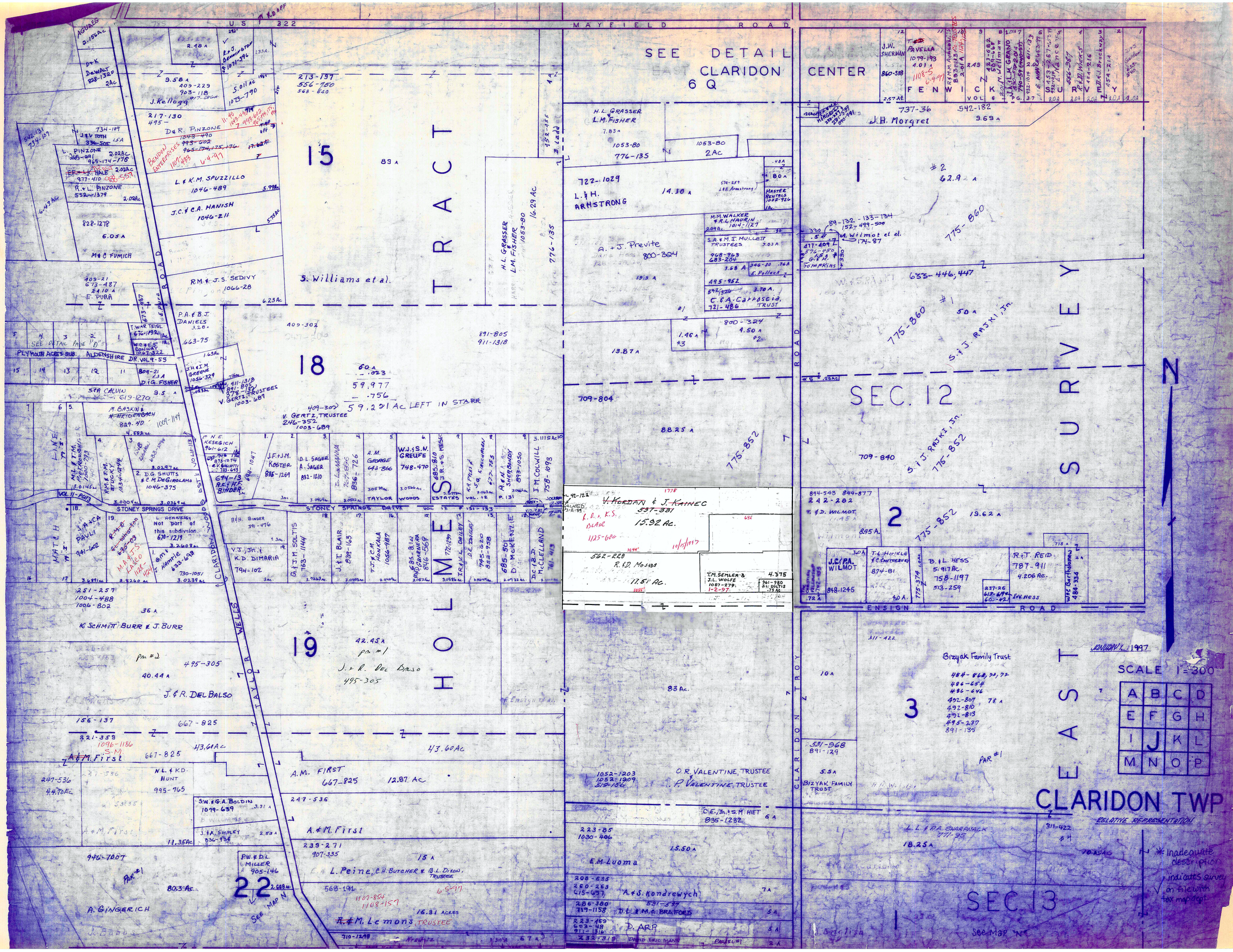

U.S. 322
MAYFIELD ROAD
SEE DETAIL
CLARIDON CENTER
6 Q
FENWICK SURVEY
HOLMES TRACT
EAST SURVEY
15
18
19
22
1
2
3
SEC. 12
SEC. 13
ENSIGN ROAD
STONEY SPRINGS DRIVE
CLARIDON WOODS EST.
TAYLOR WELLS ROAD
CLARIDON TROY ROAD
J.H. Morgret
S. Williams et al.
L. & K.M. SPUZZILLO
J.C. & C.A. HANISH
R.M. & J.S. SEDIVY
P.A. & B.J. DANIELS
V. GERTZ, TRUSTEE
59.221 Ac LEFT IN STARR
H.L. GRASSER & L.M. FISHER
L. & H. ARMSTRONG
A. & J. Previte
C.& A. Carroscia, TRUST
S. & J. RAJKI, Jr.
V. KORDAN & J. KAINEC
15.92 Ac.
R.& D. Mosias
11.51 Ac.
J.C. & P.A. WILMOT
B. & L. HESS
R. & T. REID
K. SCHMITT BURR & J. BURR
J. & R. DEL BALSO
A.M. FIRST
L. Peine, C.H. BUTCHER & B.L. DIXON, TRUSTEE
R. & M. Lemons, TRUSTEE
A. GINGERICH
O.R. VALENTINE, TRUSTEE
P. VALENTINE, TRUSTEE
E.M. Luoma
A. & S. Kondrewych
D. ARP
Bizyak Family Trust
SCALE 1"=300'
A B C D
E F G H
I J K L
M N O P
CLARIDON TWP
RELATIVE REPRESENTATION
* Inadequate description indicates survey on file with tax map dept.

CLARIDON TWP

JANUARY 1, 1997
RELATIVE REPRESENTATION

SCALE 1" = 300'

N

SEE DETAIL
EAST CLARIDON
6 R

MAYFIELD ROAD

U S 322

STATE ROAD

NORTH ROAD

SEE MAP "J"

SEE MAP "O"

SEE PAGE "O"

SEE PAGE "O"

EAST SURVEY

SEC. 11

SEC. 14

SEC. 15

SEC. 10

SEC. 2

SEC. 3

SEC. 1

D. Starr 28.08A 5.11 Acres 155-581

R.H. Kellogg 33 A 578-1810

453-805 Par of #2 Dimmerling 33.25 43 Acres 676-613

15.8 AC AE 1 AC KRAUSE 890-848 857-136

J.V. CADY 890-848 1326

See Detail East Claridon 6R

J.A. FULGHAM 983-531 5 Ac 5 Ac

D. & W. ROBINSON 712-498 5 A

3.57 Ac 592-1025 M.L. MULLET

E.W. CLARK 704-1080 2.51

H. & D. HALL 793-188 2.54

R.H. & M.A. KELLOGG 578-1810 5 A

G.H. & M.S. HUNTER 611-679 3 A

T.E. HUNTER 734-869

T.L. NEWLAND 932-505 1.24

M.S. MOLL 1.24 A

R.G. & D.E. BERMAN 1.24 A 444-743

F. & P. SMITH 576-279 2.30 A

R.A. PIERCE JR 6.162 Ac 842-1236 904-986

M. & B. KOSCHAK 3.13 A 776-1013

P. VARADY 2.36 A 735-501 838-216

J.R. LESTER 4.72 A 733-582 245-206

R. SWINSKI 4.71 A 558-146

D.A. & L.M. FIELDS 4.71 A 558-146

N.J. & M.R. MIKITA III 196-133 918-208

63.42 A

GERALD A. WILSON 726-930 10.454 Ac

950-1087 333-1 587-383

DORIS C. WILSON 726-928 10 A.

ROBERT SAMUEL WILSON JR. 726-932 10.454 Ac.

DEBRA JILL & LAWRENCE D. WILSON 10.454 Ac. 751-1228 726-928

775-860

J.A. & D.J. SANBORN 854-862

50 A

775-860

S. & J. RAJKI, Jr. 189-547

775-860 19.62 A

255-240

10.37 A

775-860

W.D. & P.M. LONG 880-224 2 5.014 Ac.

GB LONG & IL HANCOCK 830-530+531

parcel #1 64.7 Ac

I.L. HANCOCK & G.B. LONG, SR 830-530; 531 10.3 Ac. 391-535 5.06 A

B. Sternadel Recorded plat Demko Subdivision, Vol. 8 Pg. 32

2.72 A

DAVID & BEVERLY DORSON 4.41 Ac. TRUSTEE 751-452 1087 1194*

SV. & NJ. SESTAK 679-346 2 A

ENSIGN ROAD

J.&P. TAYLOR 804-4 1 A.

H.&P. GEISS 165-142 1.5 A

PAR #2

5 Ac

410-804

PAR #1

71 A Bizyak Family Trust 311-422 484-868, 70, 72 492-806, 810, 813 495-287 891-135

A.J. HANSEL 1024-111 44.30 A

803-845 1030-1303

PAR #4 10.25 Ac.

PAR #3 31.37 A

311-422 BIZYAK FAMILY TRUST 484-868, 70, 72 492-807, 810, 813 495-287 891-135

See Map "O" 89 A

30.26 AC. AC. & J. EVANS 591-1324 1 Ac.

189-547

G.W. & B.J. PISCHING 647-813 1.34 A

234-424

J.A. BELL 927-1052 3 Ac

S.I.B. 619 875-171 1A

D.R.C. BELL 875-171 1A 792-39 1A

K.M. BELL 792-39 1A

D. HIBTANEN 706-169

D.A. & C.L. BELL 770-634 18.84 Ac.

905.20'

980.30'

217-333 234-424

16 Ac.

KENNETH P. & F.M. BELL 770-632

V. SAWYER & J.A. DEANS, JR 770-630 1010-133 1194 Ac 1101-598 3.81 Ac

220-224 DEMOLISHED 842-809 1018-794 1011-1324 5.1 Ac D.A. & L. DEAN 1131-1031

9.69 Ac. J.M. & R.A. DEANS 1085-526

863-336 4 Ac 863-336

J.T. & A.E. PRISSEL 848-389 3 Ac.

W. POLANSKY 44.05 A 657-447 611-1131

409-295 621-946 5.01 A

C. BALANSKY 799-624 3.083 a

W.A. & T.S. OPALK 15 A 859-1167 285-541 477-84 1111-883

479.22' 479.22' 381.24' 981' 620.58'

665-1014 4.51 Ac

G.B. PISCHING 620.41'

P. Haueter & P. Rosen

1342.34'

A.W. & C.M. BRADLE 1011-673 7.2 A

1362.34'

O.J. & J.Y. GINGERICH 735-1082 3.133 Ac.

597-713 5.11 Ac.

B.P. LEFFEL 1004-936

2.59 A 1.34 A Cemetery 1.2 Ac

221-225 951-518

66.53 Ac

S.I.S. SITLER 1 Ac. 786-404

43.17 Ac 42.17 A

M.E. Kibler, TRUSTEE 1041-576

D.H. WHITE & M.A. LARSON 886-158 10.35 Ac.

1134.58'

1186.80'

293.36'

1.19 Ac TURNAROUND

D. & J. RETTGER & G. TERRILL 6 Ac. 840-569

R.P. & B.O. SMITH 880-683 54.36 Ac.

M. & K. LAMPRECHT 14.40 Ac. 825-62

M. & M. KURTZ 818-471-3 674-13* 14.2560 Ac.

F.L. & K.A. KOTH 20.2392 Ac 674-9*

B. Flader 391-535 5 A 1128-236 L.W. & E.L. DEAD 1123-521

210-51 674-407 5 A L. Radde

304-617 RR Hills 1677 672-1 999-1099 638-181 1661-83 D.M. FERRITTO, SR 964-86 H.W. 1008-389 1152-582

742-389*

33 A.

99.81 A.

345-138

345-198

742-389*

M.A. & S.E. RICCI 981-652 11.84 A.

538-651 1067-444 1128-994 2.30 A. D.L. & D.M. CAMPBELL 1155 MILLER

A.M. WISE & P.R. KIMPTON 1084-1

4.873 Ac

R.E. JACKSON 1056-1016

1.836 Ac.

430-24 776-961 P.R. 1.84 Hemingham

L. EVANS 824-850 1.94 Ac.

R.J. & K.N. BROWN 1014-342 1.84 Ac.

SAGANICH 385-460 4 Ac

D.A. CALVIN 1056-318

R. & N. TOMAZIC 897-17

15.27 Ac.

R.J. & K.N. BROWN 877-61

32.76 Ac. PER DEED (32.73 PER TAX DUP)

S. PETERSEN D. HALL P. DINALLO

B.L. BALZER P.I. PETERSEN K.R. PETERSEN

E.P. SOLTIS 770-330 629-1132

83.09 A.

H.C. MILLER 1677 672-1 999-1099 1.82 A

1.82 A

2.58 A.

423-630 M.&D. Kelly 2.535 Ac.

255-240 346-606

18.50 A

D. Pollock 1019.04'

990.5'

M.A. & S.D. BIZYAK 346-606 2.19 A

1977 3rd-11 1.82 A

1977 3rd-11 1.82 A

2.01 A

DEMKO SUB. VOL. 8 PG. 32

M.A. & S.D. BIZYAK 346-606 ?

1977 3rd-11

1977 3rd-11

1977 3rd-11



HUNTSBURG TOWNSHIP
EAST SURVEY
SEC. 10
City of Akron
B. & O. R. R.
OLD STATE ROAD
R.&B. SPRINGER
M.E. Kibler
D.&J. RETTGER & S. TERRILL
H. & K. LAMPRECHT
M.&M. Kurtz
F.L.&K.A. KOTH
CITY OF AKRON
B. Fleder
L. Radde
R. Hills
D.M. FERRITTO, SR.
R.&S. Richmond
C.R. Moore
G.L.&K.S. MOORE
M.A. BEASON
D. Leinweber
O.&R. GINGERICH
J.&L. Southwick
M. Richmond
N
SCALE 1" = 300'
JANUARY 1, 1997
RELATIVE REPRESENTATION
A B C D
E F G H
I J K L
M N O P
CLARIDON TWP.

TOWNSHIP

MUNSON

21

22

W.C. & K.M. BUEHNER
34.74 Ac.
812-787 Ac.

213-548

G.L. & E.R. BADOVICK
812-785
33.1732 Ac.

G.L. & J.W. GANNON, TRUSTEE
867-318
1033-472
3.89 Ac.

576-958
3.90 A
M. Gum & S. Malovic

443-90
56 A 45.31 AC
Geauga Hospital Ass'n

708-208
326-93
THE GEAUGA HOSPITAL ASSOC. INC.
1048-466

Geauga Hospital Ass'n
469-955
7.06 Ac.

11.576 AC
11.1885
11.1354 AC

B.B.S.A.

BUELL TRACT

3 — 3.435Ac
4 — 3.01Ac
5 — 3Ac
6 — 3.76Ac
7 — 4.015A
8 — 5.44Ac
9A — 5.4079Ac
1080-26
10 — 3.5Ac
11 — 3.5Ac
12 — 3.95Ac
13 — 6.28Ac
14 — 3Ac
19
20 — 5.05Ac
21 — 10.18Ac
22 — 5.57Ac
23A — 4.015Ac
24 — 7.13A
25 — 4.04Ac
26 — 3.06Ac
27 — 16.71Ac
28 — 4Ac

5.376Ac
.594Ac
.983Ac
2.836Ac

RIVERWOOD DRIVE 60'

BLOCK A CEM. .69Ac
139.08

GEAUGA COUNTY PUBLIC LIBRARY

GEAUGA COMMUNITY BOARD OF MENTAL HEALTH
1092-1068
2-21-97

MERRITT ROAD 60' RE 50/60 INTS'LY 11.1622 Rds 9.1.23 VOL 24-48 VOL 24-40

VOL 24-40

AQUILLA ROAD 60'

725-447

REVERVISION
4Ac
VOL 26-67
3A
3.1Ac

VOL. 15 Pgs 53 TO 55

COMM. UNITY SERVICE CENTER SUB. VOL 20-P 80 to 84

4.209 Ac.

PRESTON COUNTRY CLUB LTD.
1010-1130
181.9148 Ac (TOTAL)
70.5867 (BURTON)
97.5445 (CLARIDON)
13.7838 (NEWBURY)
1014-204

N 10°09'58" E 1322.56'

RD LOCATION PER VOL 20-P 80

T. & E. Schenke
10.04 Ac.

W. & D. SCHMID
805-462
9.7Acc

R & M. STRICHKO
5A
478-477
935

22Ac.

W.B. Schmid
710-228

C. Miller
499-190
858-571
2.5 Ac.

D & D GAMBATESE
824-1103

D & D PAWLAK
1029-769
1.5

GEAUGA CO. INF.
469-1014
9.49Ac

32-119 (WAS 80 AC) 1st PARCEL LEAVING ± 24.0579 AC

1st PARCEL LEAVING ± 15A
36-196 (WAS 49.62 AC)

633-599 (was 93.7113 Ac)
LEAVING ± 25.192 Ac.

T.C. MICHEL
923-761
4.00 Ac.
628-1196

COMMISSIONERS OF GEAUGA County

46.0 Ac
824-1103

32-119
2nd parcel 40.75
in Lot's 445

2nd parcel
(36-196 - 10.10 Ac)
in Lot's 445

4

52-299

43Ac.

11.67 A
217-203
11/26/97 PAR #2
11.89 A
D.J. HART
1131-941

247-536
53.35 A
A. & M. First
11/26/97 PAR #1
D.J. HART
1131-941
80.3 Ac
A. GIGERICH
946-1007

11/26/97 PAR #3
WILCOX & SMITH TRACT
67.98 A
D.J. HART
1131-941
A. GIGERICH
946-1007
100.70 A
Jewish Comm. Center

5

1

2

443-578

parcel #1

35277

70.36 A
parcel 2 & 3

PARCEL 9
443-578
ALDERMAN POND
PARCEL 10
46.38 A
15.62 A

OSMOND RD.

SCALE 1" = 300'
JAN 1 1997

BURTON TOWNSHIP

CLARIDON TWP

A	B	C	D
E	F	G	H
I	J	K	L
M	N	O	P

JANUARY 1, 1997
RELATIVE REPRESENTATION

* Inadequate description

✓ indicates survey on file with tax map dept.

CLARIDON TWP

JANUARY 1, 1997
RELATIVE REPRESENTATION

SCALE 1" = 300'
JAN 1, 1997

✓ Indicates survey on file with tax map dept.

* Inadequate description

A	B	C	D
E	F	G	H
I	J	K	L
M	N	O	P

SMITH

WILCOX

TRACT

BURTON

TOWNSHIP

TROY

CLARIDON

ROAD

TAYLOR WELLS ROAD

OSMOND ROAD

SURVEY

EAST

N

247-536
53.35 A
A.&M. First

SEE MAP "J"

247-536
53.35 A
A.&M. First

11/24/97
PAR #1
D.J. HART
1131-991
A. GINGERICH
246-1007
80.3 AC

P.W.&D.L. MILLER
905-146
2.6844 Ac.

S.L. CONNOLLY
853-861
5.0 AC

239-271
907-335
L. Paine, C.H. Butcher & B.L. Dixon, Trustees
15 A

245-322
R.&M. Lemons
16.31 A

571-617 710-1248 S. KRAWETZ 3.34 A 67 A

1026-900
860-582
10 A
L.A. HAWGOOD

731-312
3 A

11/24/97
PAR #3
67.98 A
A. GINGERICH
246-1007
D.J. HART
1131-941

W.&D. SHORTS
524-148
860-584

218-458
860-407
20 AC.
R. Trask

.52 A

M.A.&R. EGLI
1093-403 2-25-97
1004-652
1011-1312
1085-1122
4.0Ac.

2-25-97
1093-403
PAR #1
11.07 A
1085-1114

M. EGLI
1011-1312
1004-655
TRUSTEE
R. EGLI

1093-403 PAR #2
2-25-97
10 A
1011-1312
1085-1114

443-578
100.70 A
Jewish Comm. Center

123-351
186-370
352-524
637-906
parcel #
61.98 Ac

2

70.36 A
parcel #2 & #3

1083-395

M. EGLI TRUSTEE
C. EGLI PROFERA & D.A. PROFERA
1004-647
1011-1312
1085-1117

1085-1117
10 A
PAR #1
5.2 Ac.
PAR #1

PAR #2

M. EGLI
TRUSTEE
1004-643
1011-1312
P.L. EGLI
1085-1107
15 A
1085-1110

4.65A
556-499
M.E. ZEIT

38.00 A

W.L. JENKINS
1012-1076

3

parcel #1 & #3

parcel #2 & #3

B.M.E.J.R. CROUP
964-301
19.56

1068-627, 628

935-1232 C.E. Jr. & S.M. WIET 5 A

223-85
15.50 A
C.&E. Luoma

208-635
260-263
615-657
7 A
A.&S. Kondrewych

300-350 5.78-795 719-1158 D.L.&M.C. BRAFORD 5 A
W.A.C. MARTIN

D.A.&P. 603-48 711-1316 5 A

232-319 994-492 Parcel #1 2 Ac.

218-156 994-492 D.E.&C.R. MANN Parcel #2 6 A
751-140 #

218-555 994-492 Parcel #3 5 A

S.A. DASCH & M.A. HARTMAN
853-633
17.41 AC.
PARCEL #2

S.A. DASCH & M.A. HARTMAN
853-633
16.12 AC.
PARCEL #1

FARMORE FARMS LIMITED
1077-30-34
178.37 Ac

FARMORE FARMS LIMITED
1077-30-34
89.17 A

R.&D. Page
9.72 A
213-336

1122-1
1122-6

J.A. Cholley
589-911
6.01 A

J.H.&J. CLARK
964-630
43.80 A

V.C. PEAIRS 1034-260

311-422
BIZYAK FAMILY TRUST
10.25Ac
891-135
H.H. WEBSTER

18.25 A
L.L.&P.A. SHARPNACK
771-95

712-658
1133-21 1.94Ac
D.H.L. TIBER

Parcel #1 1.23 Ac. 826-707
Parcel #2 2.705 A 826-700
M.&K. 1.17 A
MILLER
826-707

D.T. BRANEM 876-636
1.23 Ac. 876-636

580-892
G.A.&C. TAYLOR
732-1034
3.47AC

885-809
2.87AC

79.81Ac
GERALDINE TIBER 6/17/72H

F&B BYLER
931-611
735-105
50 AC.

F&B BYLER 3A
774-216

AC&AD 5-29-97
L05A330
906-1264
C.L.&J.D. ADIE
1106-684
5 A

M.A. BRIGGS
891-756
1048-37
40.02 A

.5 A

50 A
D&R. Page
410-991

1122-1
1122-6

51.9 A

D&R. Page

1122-1
1122-6

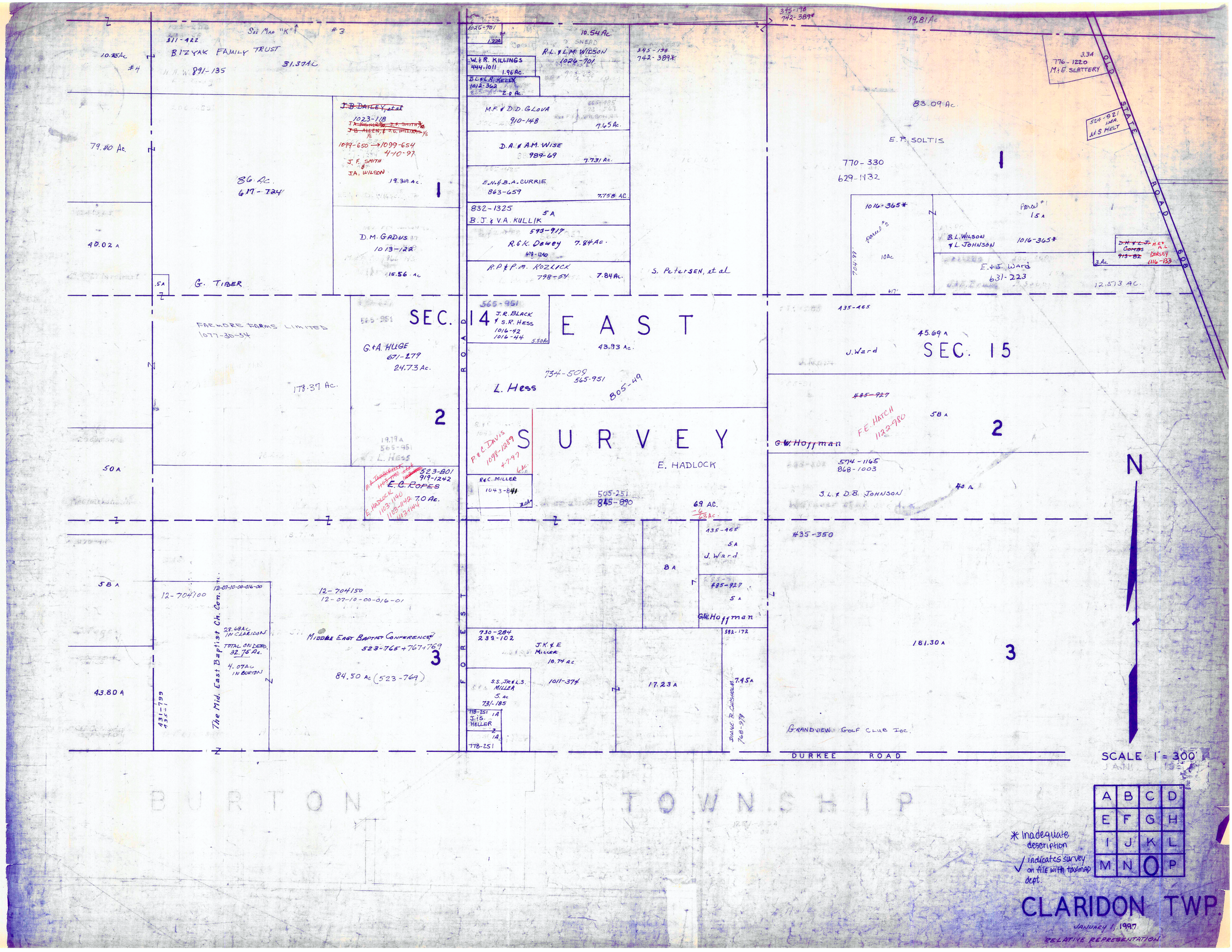

BIZYAK FAMILY TRUST
311-422
891-135
31.37 AC
10.25 Ac
#4
#3
79.80 Ac.
86 Ac.
617-724
40.02 A
G. TIBER
J.B. DAILEY, et al
1023-118
1099-650 → 1099-654
4-10-97
J.F. SMITH
J.A. WILSON
19.39 Ac.
D.M. GADUS
1013-122
15.56 Ac
1026-701
1.22A
10.54 Ac.
R.L. & L.M. WILSON
1026-701
W. & R. KILLINGS
444-1011
1.96 Ac.
D.L. & L.R. KELLY
1012-362
2.0 Ac.
345-138
742-389*
M.F. & D.D. GLOVA
910-148
7.65 Ac.
D.A. & A.M. WISE
989-69
7.731 Ac.
E.N. & B.A. CURRIE
863-659
7.758 AC
832-1325
5 A
B.J. & V.A. KULLIK
593-917
R. & K. Dewey
7.84 Ac.
678-1240
R.P. & P.M. KOZLICK
798-54
7.84 Ac.
S. Petersen, et al
345-198
742-389*
99.81 Ac
83.09 Ac.
E.P. SOLTIS
770-330
629-1132
1
3.34
776-1220
M. & E. SLATTERY
524-821
J. & S. HELT
OLD STATE ROAD 608
1016-365*
Parcel #1
15 A
Parcel #2
10 Ac
704.88
B.L. WILSON
& L. JOHNSON
1016-365*
D.H. & L.J. COMBS
913-82
M. & A.L. DORSEY
1116-133
3 Ac.
E. & J. Ward
631-223
12.513 AC.
FAEMORE FARMS LIMITED
1077-30-34
SEC. 14
565-951
J.R. BLACK
& S.R. HESS
1016-42
1016-44
5.50 Ac
EAST
43.93 Ac.
G. & A. HUGE
671-279
24.73 Ac.
178.37 Ac.
734-509
565-951
805-49
L. Hess
2
19.79 A
565-951
L. HESS
SURVEY
E. HADLOCK
P. & C. DAVIS
1098-1289
4-7-97
R. & C. MILLER
1043-841
3.0 Ac
505-251
845-890
69 AC.
-6
63 Ac.
435-465
45.69 A
J. Ward
SEC. 15
485-927
58 A
F.E. HATCH
1122-980
G.W. Hoffman
2
574-1165
868-1003
S.L. & D.B. JOHNSON
40 A
N
50 A
523-801
919-1242
E.C. ROPES
7.0 Ac.
E. HADLOCK
1103-1140
1103-1142
1103-1144
435-465
5 A
J. Ward
8 A
435-350
58 A
12-704100
12-07-10-00-016-00
28.68 AC
IN CLARIDON
TOTAL ON DEED
32.75 Ac.
4.07 AC
IN BURTON
The Mid. East Baptist Ch. Con. Inc.
12-704150
12-07-10-00-016-01
MIDDLE EAST BAPTIST CONFERENCE
523-765 + 767 + 769
84.50 Ac (523-769)
3
FOREST ROAD
730-284
239-102
J.K. & E. MILLER
18.74 Ac.
1011-374
S.S., JR. & L.S. MILLER
5 Ac
731-185
778-251
J. & S. HELLER
778-251
17.23 A
582-172
7.45 A
DIANE R. CHISHOLM
768-979
181.30 A
3
43.80 A
431-799
435-1
GRANDVIEW GOLF CLUB INC.
DURKEE ROAD
BURTON TOWNSHIP
SCALE 1" = 300'
A B C D
E F G H
I J K L
M N O P
* Inadequate description
✓ indicates survey on file with taxmap dept.
CLARIDON TWP.
JANUARY 1, 1997
RELATIVE REPRESENTATION

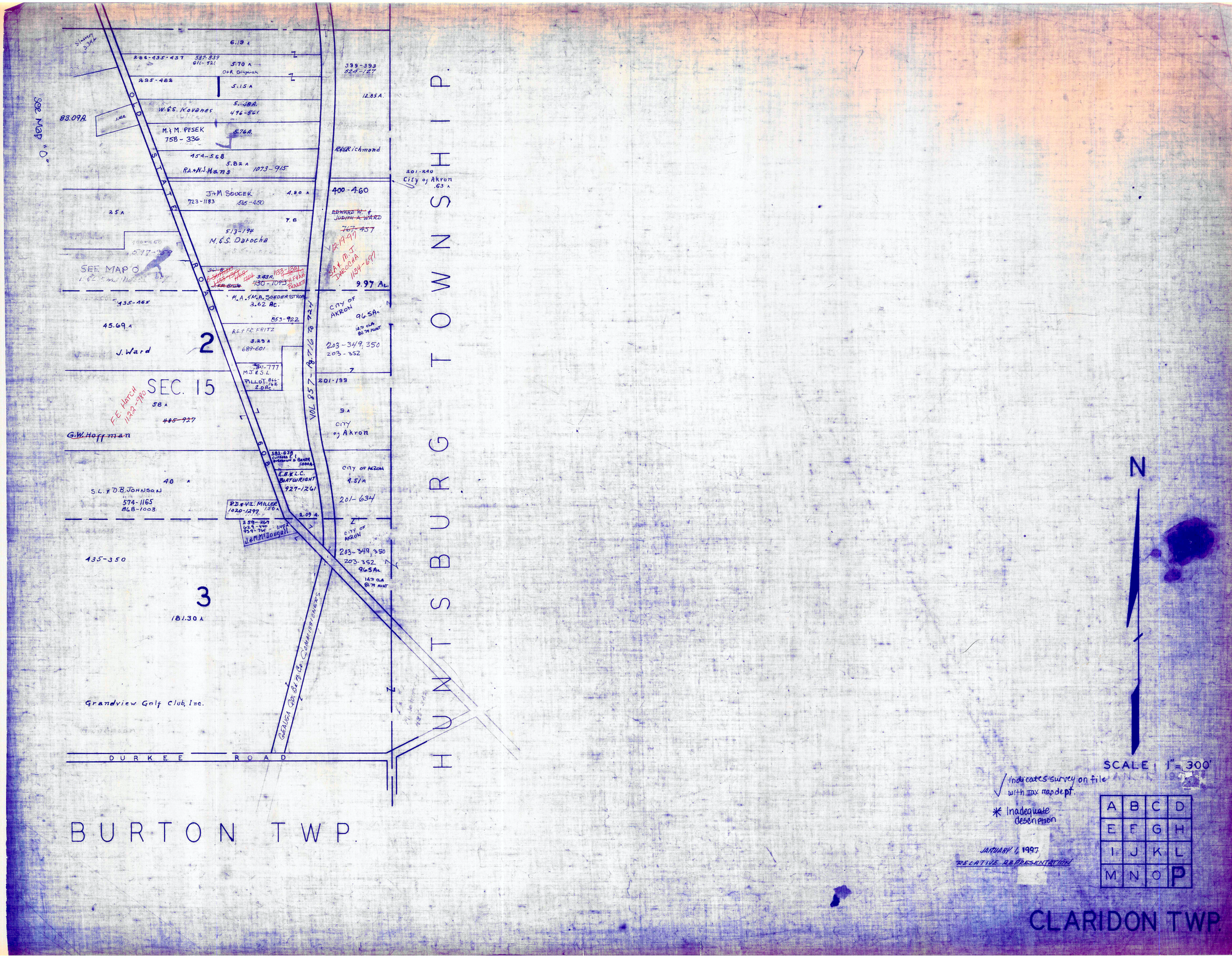

HUNTSBURG TOWNSHIP
BURTON TWP.
CLARIDON TWP.
SEC. 15
2
3
OLD STATE ROAD
DURKEE ROAD
VOL 857 - Pg. 716 to 724
GEAUGA CO. BD. of CO. COMMISSIONERS
SEE MAP "O"
SEE MAP O
W.&S. Kovanes
M.&M. PESEK
758 - 336
R.A.&N.J. Mans
1073-915
J.&M. SOUCEK
723-1183
565-450
M.&S. Darocha
M.A.&M.A. SOEDERSTROM
3.62 Ac.
853-922
R.E.&F.C. FRITZ
689-601
J. Ward
G.W. Hoffman
S.L.&D.B. JOHNSON
574-1165
868-1003
R.D.&V.L. MILLER
1020-1297
J.&M. McDougall
E.B.&L.C. BOATWRIGHT
927-1261
CITY OF AKRON
201-634
203-349, 350
203-352
96.5Ac.
Grandview Golf Club, Inc.
400-460
201-240
City of Akron
9.97 Ac.
96.5Ac.
201-199
9 A
12.85 A.
83.09A.
45.69 A
58 A
40 A
435-350
181.30 A
25 A
6.19 A
5.70 A
5.15 A
5.76A.
5.82 A
4.80 A
7.8
3.43A.
3.29 A
2.09 A.
4.51A
N
SCALE 1" = 300'
√ indicates survey on file with tax map dept.
* Inadequate description
JANUARY 1, 1997
RELATIVE REPRESENTATION
A B C D
E F G H
I J K L
M N O P

CLARIDON TP.
[CENTER]

SCALE 1 IN. = 2.5 CH. = 165 FT.

JAN 1, 1980

LOT 2

T.J. FOGARTY & S.E. EDWARDS 835-73

D.C. & P.S. KRONK 1005-644 835 ✱ 19.64 Ac.

818 Ac.

SECTION 7

CLARIDON TROY ROAD

J.G. KELLOGG 683-644 917-683 ✱

7.39 Ac. Tax Dup 7.13 Ac.

127-256

45-204 87-286 CEMETERY

201-181 Claridon Twp. Trs. 0.67 A.

PUBLIC PARK 45-204

224-575 O.B.A. Claridon Twp. Trs.

10.37 Ac. CLARIDON TOWNSHIP TRUSTEES 1018-175

CHURCH 281-457 437 0.35 A.

CHURCH 233-352 165-93 0.27 A.

MAYFIELD ROAD

U.S. 322

262 Ac.

C.H.M. Stone 715-868 0.82 A.

764-181 ✱ 1.51 Ac. B.A. DREW & G.R. CHAPMAN

1.50 Ac. C. MAURER 818-6 877-936 826-515

1036-894 1.54 M.S. & P.A. CROSTEN 775-258 593-449 715-790

396-516 807-1092 330-370 835-207 1.A. 6985-703 J.A. & M.E. SMITH

355-346 246-358 REV. front 0.144

583-178 1.36

1021-855 1049-1171 SAME 1049-1171 0.64 A. 0.27 A. 0.25 Ac.

531-1291 H.C. POUNDS 4.07 Ac. 789-231

531-1291 H.C. POUNDS 1.942 Ac. 789-231

789-231 H.C. Pounds 478-400 2.32

715-39 D. GUPTON 891-115 Machamer 231-1 2.029

715-455 1.80 Ac. RUSSELL & GEORGE SMITH

200-861 K & I. KRONK 339 Ac. 663-769

K & I. KRONK 780 Ac. 693-336

O.R. VALENTINE TRUSTEE 924-99 927-1 1.62 Ac.

O.R. Valentine 477-231 1052-1208 1052-1209

LOT 3

820-711 3.17 A E. & M. WELLMAN

T.M. LANE 984-851

783 Ac. H.C. & L.M. GRASSER 776-135

3.71 A

2 Ac.

T.C.E. Lodd TRUSTEES 463-575 737-1307 2 A. 921-420

0.30 Ac. 0.25 Ac. 0.15 Ac. T.H. & L.A. DINGMAN 1049-251

LOT 1

SECTION 12

CLARIDON TWP. TR. 463-833

0.43 Ac. 1.46 Ac. 1.46 Ac. 699-539 757-959 1.46 Ac. 1.46 Ac. 2.87 Ac.

1 Ac. Loren A. Brockway 732-1235

174-242 CONGR'L PARSONAGE 1.12 AC.

E.M. & R.M. CROWLEY 693-21 745-912

2.06 A. 0.54 A. 0.54 A. 624-379 I.L. SHERMAN 382-611 R.H.F. Smith

27½ Ac.

218-101 K. FENWICK FENWICK SURVEY Vol. 6 Pg. 37 Plats

SECTION LINE & LINE Z

L & H MORGET 281-551 2.43 299-389

J.H. & M.R. Mongret 3.69 A 737-36 960-663

✱ Inadequate description

√ indicates survey on file with tax map dept.

JANUARY 1, 1997

RELATIVE REPRESENTATION

6-0

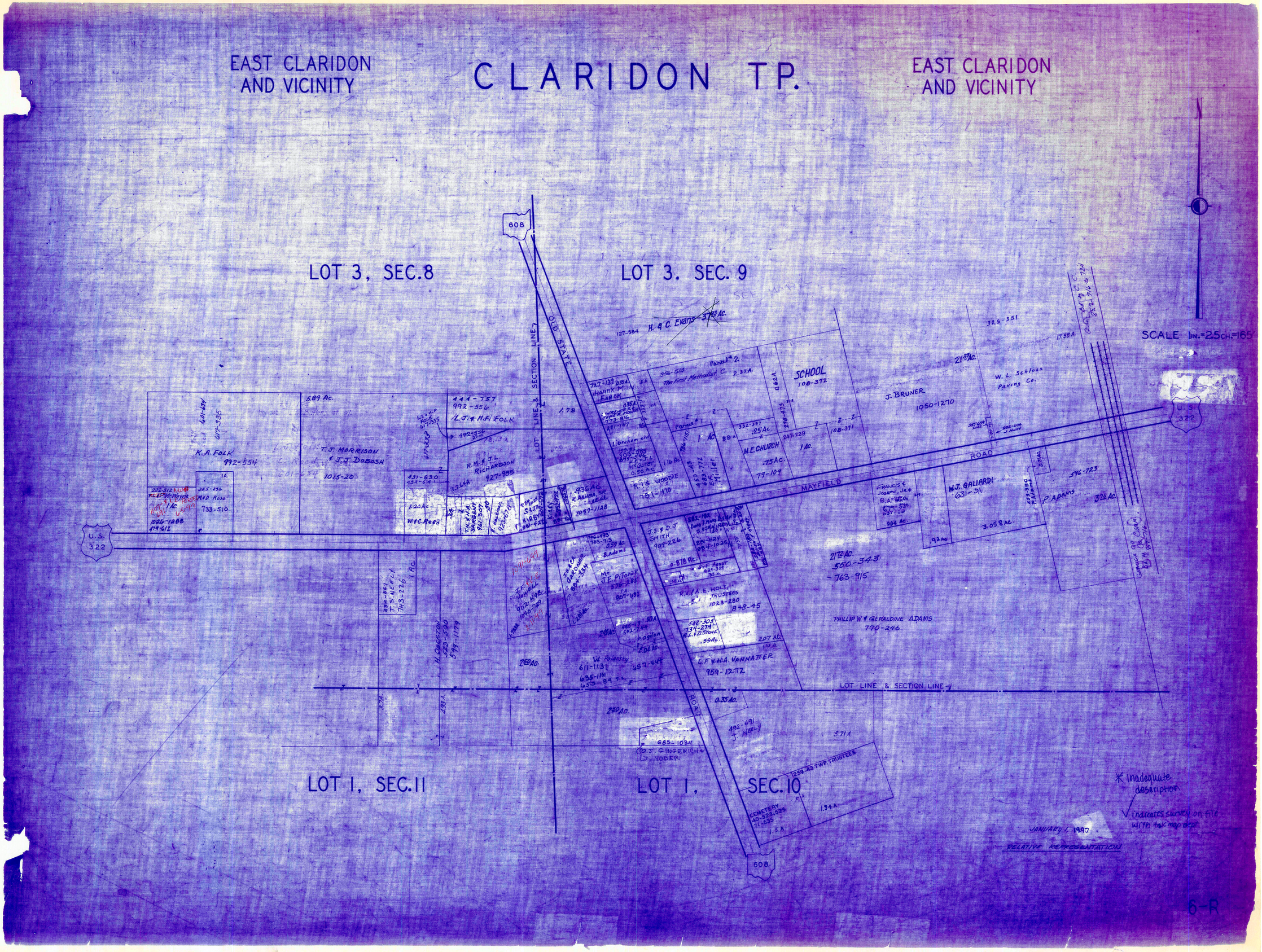
EAST CLARIDON AND VICINITY
CLARIDON TP.
EAST CLARIDON AND VICINITY
LOT 3, SEC.8
LOT 3, SEC. 9
LOT 1, SEC.11
LOT 1, SEC.10
608
OLD STATE ROAD
LOT LINE & SECTION LINE
MAYFIELD ROAD
U.S. 322
SCHOOL 108-372
J. BRUNER 1050-1270
W. L. Schloss Paving Co.
K.A. FOLK 992-554
T.J. MORRISON & J.J. DOBOSH 1015-203
R.M. & J.L. RICHARDSON 927-985
W.J. GALIARDI 631-31
PHILLIP W. & GERALDINE ADAMS 770-246
L.F. & H.A. VANNATTER 959-1272
R.V. & A.E. HOLT, TRUSTEES 1023-280
J.S. & D.J. SMITH 909-226
H. & C. Evans
The First Methodist C.
M.E. CHURCH
W. Polansky
CEMETERY
SCALE 1IN.=25CH.=165'
* Inadequate description
√ indicates survey on file with tax map dept.
JANUARY 1, 1997
RELATIVE REPRESENTATION
6-R

LAKE AQUILLA SUBDIVISION

TURNER DRIVE 40'

GOREDON DRIVE 40'

LORING PARK AVENUE

SEE 6-S-WEST

SEE 6-S-EAST

SCALE 1 IN. = 30 FT.

LAKE AQUILLA SUBDIVISION NO 1 & LAKE AQUILLA SUBDIVISION NOT ADDITION
VOL. 1, PGS 50 & 51 REC OF PLATS VOL. 4 PGS 23 & 24 REC OF PLATS

NOW AQUILLA VILLAGE VOL 4 PAGES 26-27 REC. OF PLATS
JAN 1, 1997 RELATIVE REPRESENTATION

√ indicates survey on file with * inadequate description

6-S



TURNER DRIVE 40'
GOREDON DRIVE 40'
SEE 6-S-CTR.
SCALE 1 IN = 30 FT.
BOULEVARD
AQUILLA
C.L. MANNING 782-1140
R.+M. Pawlicki 699-841
R.+M. Pawlicki 699-839
A. DiFRANCO 1081-376
1081-378
233-249 L. ZINNER
J.&E. RIDER 538-1118
M.D. HORBAY 1081-394
D.A. LOFTUS
DeGUIBERT 571-1318
LAKE AQUILLA SUBDIVISION NO.1 & LAKE AQUILLA SUBDIVISION NO.1 ADDITION
VOL.1 PGS 50 & 51 REC OF PLATS
VOL.4 PGS 23 & 24 REC OF PLATS
NOW
AQUILLA VILLAGE VOL.4 PAGES 26-27 REC. OF PLATS
JAN 1, 1997
RELATIVE REPRESENTATION
6-S

SCALE 1IN=30FT.

ROAD 60'

COUNT AQUILLA TOWE

TURNER DRIVE 40'

GOREDON DRIVE 40'

284 .179A. 1007-1311 1110-869→873

283 .160 A. 1007-1311 1110-869→873

282 .141 A. R.G. ESPIRITU, D.H & R.G. PIERMAN 1007-1311 1110-869→873

281 .123 A. 1007-1311 1110-869→873

280 .115 A. 1007-1311 1110-869→873

279 M. DORIA .133 A. 635-1247 D.H. & R.G. PIERMAN, R.G. ESPIRITU 1110-867 6-26-97 1110-865

277 1007-1311 1110-869→873

278 1007-1311 1110-869→873 .108 A.

276 .133 A.

275 .121 A.

274 .104 A.

273 A 454-412

272 A L.W. BAUMAN 226-360

271 A

284A 485-851

126 A. N.H. Nitkitz 451-788 I.C. BAUMAN 701-969 .131 A. 398-316

J.A. + V.G. NELSON JR 834-940

7 423-951

6 D.B. ROBERTS .109 A. 784-954

5 .109 A.

4 E. FILLA .109 A. 721-773 892-1298

3 .109 A. 721-773 892-1298

2 F.J. FILLA .109 A. 665-1307 1131-723

1 .109 A.

8 D.B. Roberts 509-372 784-956

9

10

11 .109 A. 721-773 892-1298

12 .109 A. 721-773 892-1298

13 .109 A. T.B. HUBER 910-900

14 .109 A.

146 .107A.

145 .108A. J.H. WHITE 926-526

144 .100A.

143 .073A.

147 .073A.

148 .077A. W.A. MURPERLO

149 .082A. 870-398 793-686 1032-182

150 .086A.

151 .091 A. 1114-78 A.M.H. CAMACHO 821-748 PLEASANTVIEW R.E.R. DAVIS

152 .095 A. 672-611

153 .098 A. R.T. YOGER 672-611

154 .099 A.

155 .100 A.

156 .102 A. R.T. EGING 843-782 821-740

157 .103 A. C.E. MITCHELL 821-740 843-782

158 .105 A.

142 .077A.

141 .082A. J.H.L. Grey

140 .086A.

139 .091 A. 821-748

138 .095 A. 676-539 R.A.R.E.B. GRANT

137 .098 A.

136 .099 A. R.A. GRANT 668-723

135 .100 A. U.L.P.S.J. ABE 668-725

134 .102 A. J.J.S. ABE 72-342 621-541

133 .103 A. J.L. ABE & S.I. FIELITZ 621-541

132 .105 A. R.T. EGING 843-782 C.E. MITCHELL 821-740

V. BLASKO

17 224-195 V. BLASKO .099A.

18

19

16 495-923 V. BLASKO .103 A.

15 270-461 AQUILLA VILLAGE .107 A. J.F. MUKICS 1081-353 .031A.

20 .031A.

21 .074A. J.F. MUKICS 1047-881

22 .074A.

23 .140A. MARY GRANT 678-119 818-663

24 .132 A. R.A.R. GRANT 671-220

25 .123 A.

26 .115A. R.A.R. GRANT 811-282

27 .107 A. R.A.R.E.B. GRANT 671-220

28 .101 A.

29 .097 A. H.A. LAKE 1042-806

30 .094 A.

31 .091 A.

237-561

LAKE AQUILLA SUBDIVISION NO. 1 & LAKE AQUILLA SUBDIVISION NO. 1 ADDITION VOL. 1 PGS 503.51 REC OF PLATS VOL. 4 PGS 23 & 24 REC OF PLATS

NOW AQUILLA VILLAGE VOL. 4 PAGES 26-27 REC OF PLATS

JANUARY 1, 1997 - RELATIVE REPRESENTATION

√ Indicates Survey on file with tax map dept * Inadequate description

SEE 6-S-CR.

6-S

AQUILLA VILLAGE VOL. 4 PAGES 26-27 REC. OF PLATS

FORMERLY

LAKE AQUILLA ESTATES COMPANY'S SUBDIVISION NO. 1

AND RESUBDIVISION OF BLOCKS I & J AND SUBLOTS
NOS. 125 TO 141 INCLUSIVE IN BLOCK D

VOL. 2 PAGES 6, 7, 8, 9, 10, 11, 12, 19 & 33 REC. OF PLATS

SCALE 1 INCH = 40 FEET

PART OF ORIGINAL LOT NOS. 9 & 10 OF THE HOLMES TRACT CLARIDON TOWNSHIP

JAN. 1, 1997

RELATIVE REPRESENTATION

N

60'

ROAD

COUNTY AQUILLA HOME

TURNER DRIVE 40'

BERKSHIRE DRIVE 40'

CORNELIA DRIVE 40'

SEE 6-T-2

✓ indicates survey on file with tax map dept. * Inadequate description.

6-T-1

AQUILLA VILLAGE VOL. 4, PAGES 26-27 REC. OF PLATS

FORMERLY

LAKE AQUILLA ESTATES COMPANY'S SUBDIVISION NO. 1

AND RESUBDIVISION OF BLOCKS I & J AND SUBLOTS NOS. 125 TO 141 INCLUSIVE IN BLOCK D

VOL. 2 PAGES 6, 7, 8, 9, 10, 11, 12, 19 & 33 REC. OF PLATS

PART OF ORIGINAL LOT NOS. 9 & 10 OF THE HOLMES TRACT CLARIDON TOWNSHIP

SCALE 1 INCH = 40 FEET

JAN. 1, 1997

RELATIVE REPRESENTATION

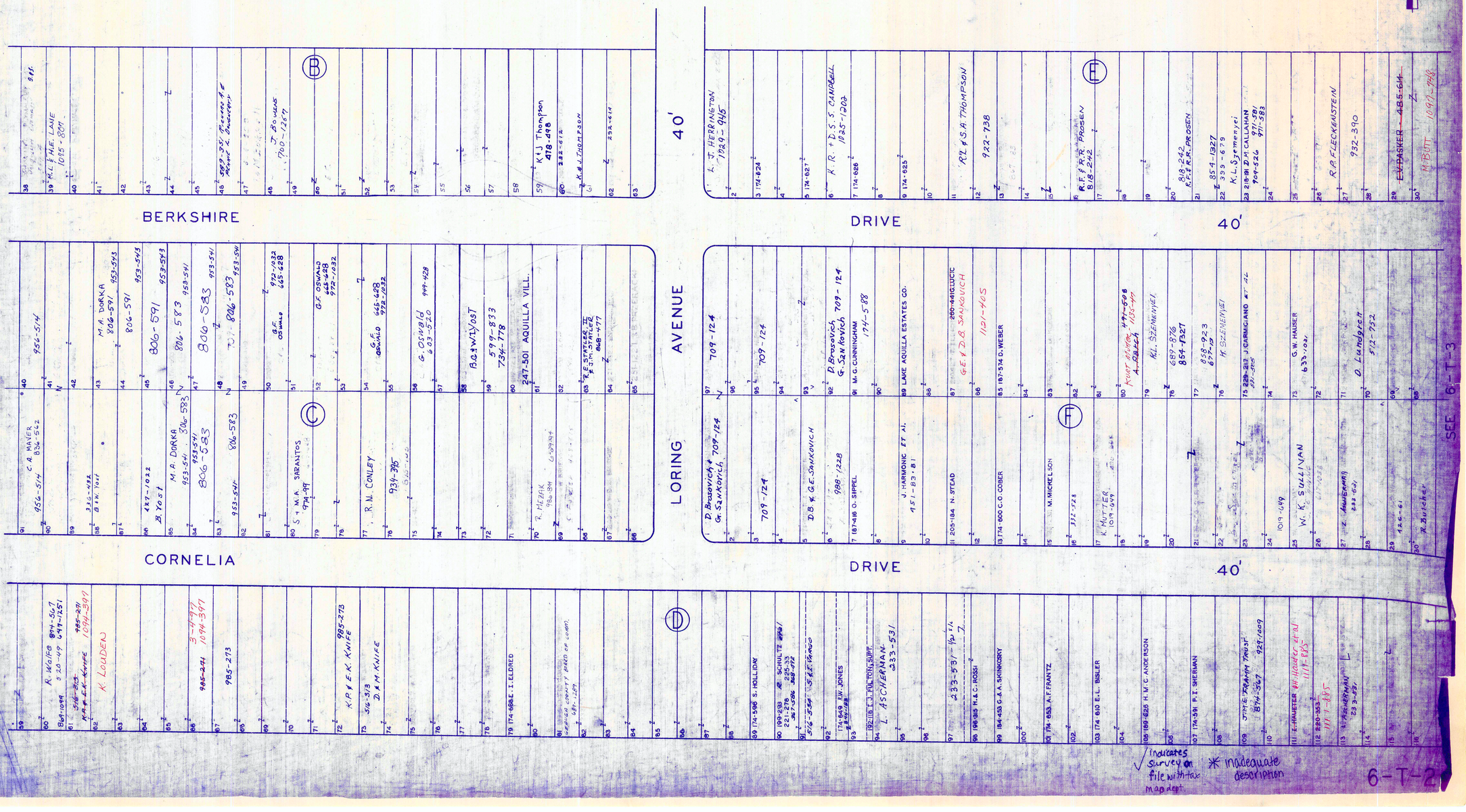

AQUILLA VILLAGE VOL. 4 PAGES 26-27 REC. OF PLATS
FORMERLY
LAKE AQUILLA ESTATES COMPANY'S SUBDIVISION NO. 1

AND RESUBDIVISION OF BLOCKS I & J AND SUBLOTS
NOS. 125 TO 141 INCLUSIVE IN BLOCK D

PART OF ORIGINAL LOT NOS. 9 & 10 OF THE HOLMES TRACT CLARIDON TOWNSHIP

VOL. 2 PAGES 6, 7, 8, 9, 10, 11, 12, 19 & 33 REC. OF PLATS

SCALE 1 INCH = 40 FEET

JAN. 1, 1997

RELATIVE REPRESENTATION

* Inadequate description

√ Indicates survey on file with tax map dept.

PARK RESERVE

LAKE AQUILLA

RIVER

BERKSHIRE DRIVE

CORNELIA DRIVE

PARMELEE DRIVE

AQUILLA

BOULEVARD

CUYAHOGA

70'

40'

25'

D. A. DAW 980-1106 2 Ac.

SEE 6-T-2

SEE 6-T-4

J. L. Vargo 806-792

6-T-3

6-T-3

AQUILLA VILLAGE VOL. 4 PAGES 26-27 REC. OF PLATS
FORMERLY
LAKE AQUILLA ESTATES COMPANY'S SUBDIVISION NO. 1

AND RESUBDIVISION OF BLOCKS I & J AND SUBLOTS
NOS. 125 TO 141 INCLUSIVE IN BLOCK D

PART OF ORIGINAL LOT NOS. 9 & 10 OF THE HOLMES TRACT CLARIDON TOWNSHIP

VOL. 2 PAGES 6, 7, 8, 9, 10, 11, 12, 19, 33 REC. OF PLATS

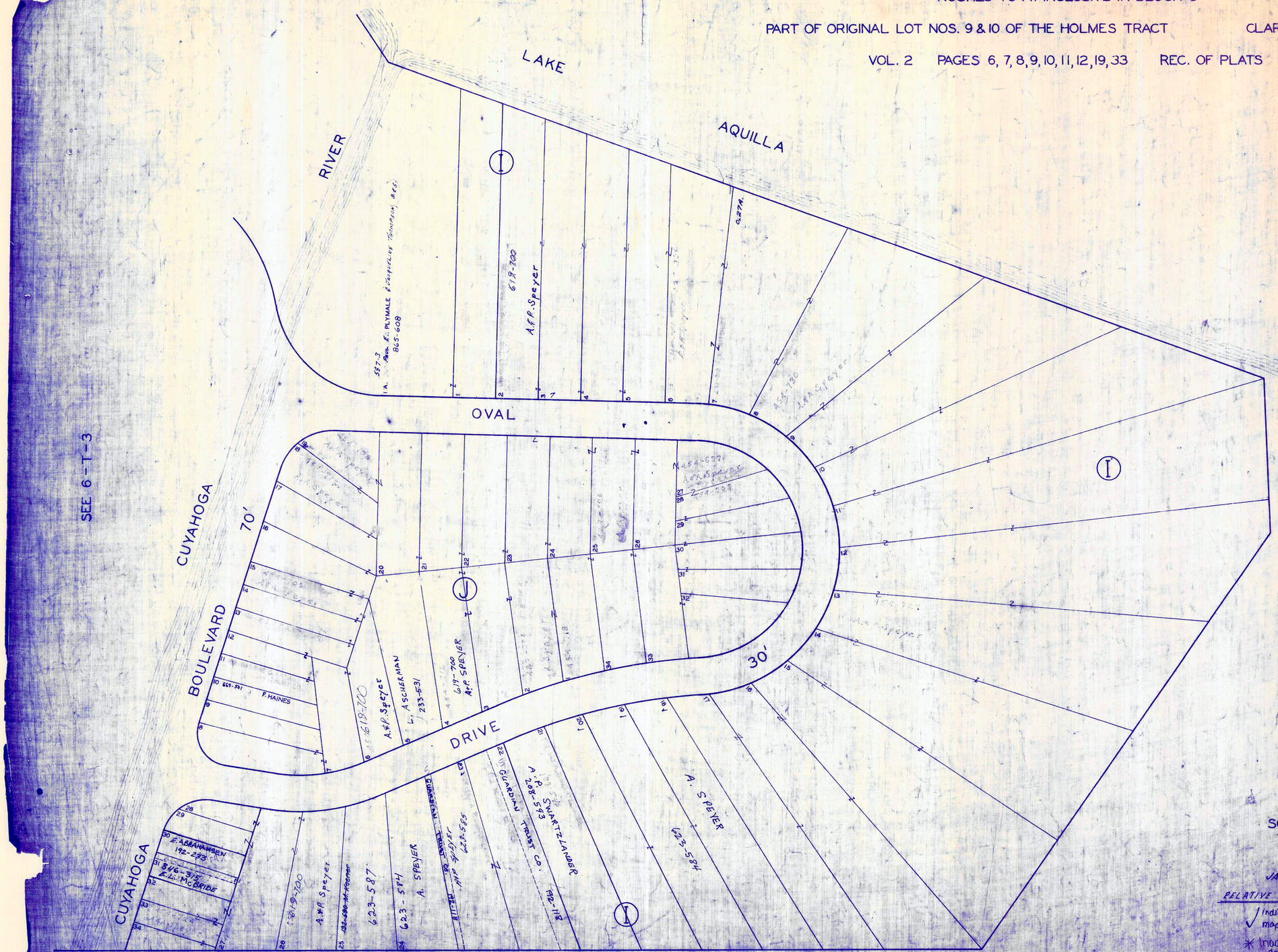

SCALE 1 INCH = 40 FEET

JAN 1, 1997

RELATIVE REPRESENTATION

√ indicates survey on file with tax map dept.

* Inadequate description

6-T-4